

↔ 49.7 mi | ⌚ 5:39 h | ▲ 1257ft | ▼ 1257ft | Difficulty moderate



Cycling through the Black & White Villages

↔ 49.7 mi

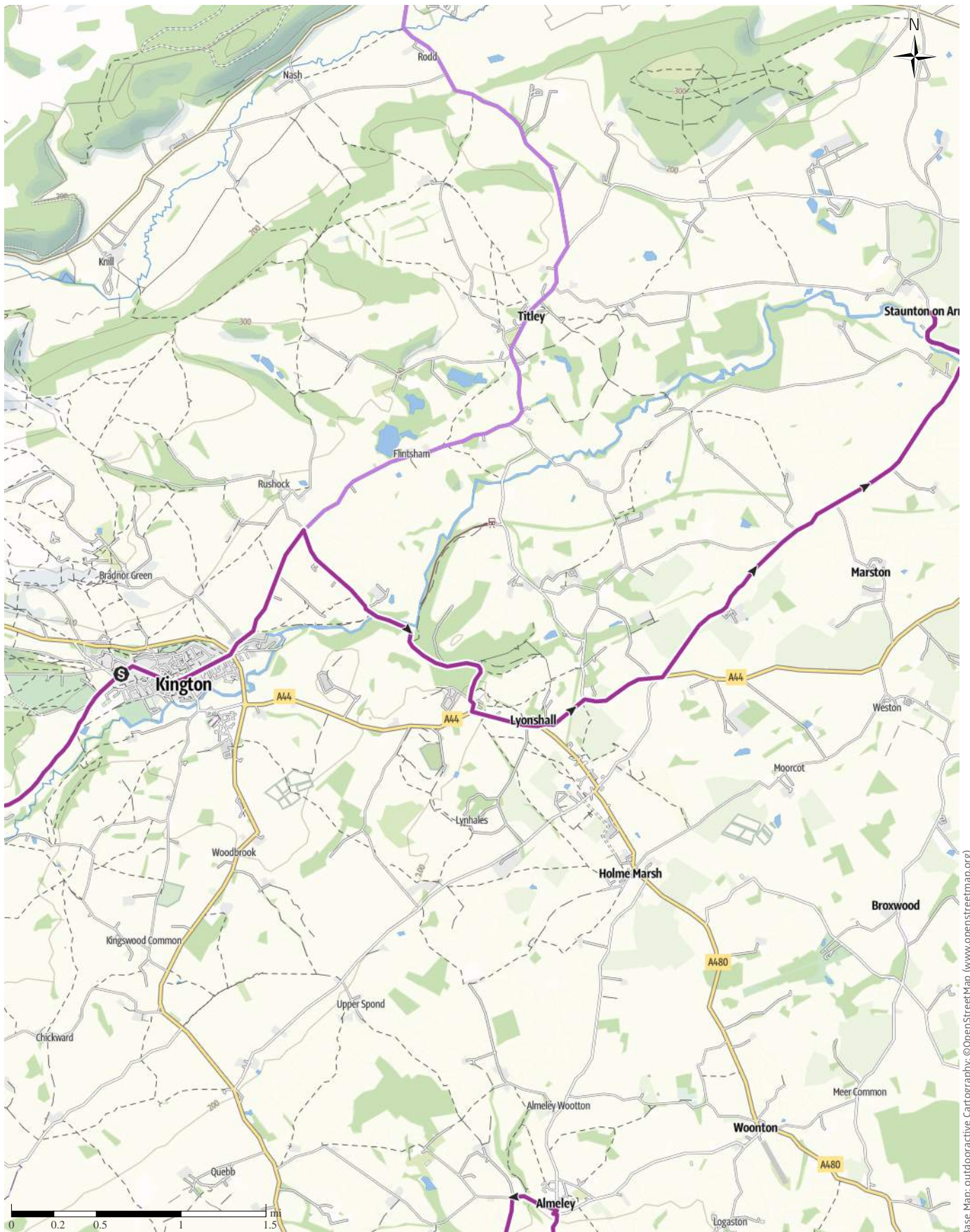
🕒 5:39 h

▲ 1257ft

▼ 1257ft

Difficulty

moderate



Base Map: outdooractive Cartography; ©OpenStreetMap (www.openstreetmap.org)

Cycling through the Black & White Villages

↔ 49.7 mi

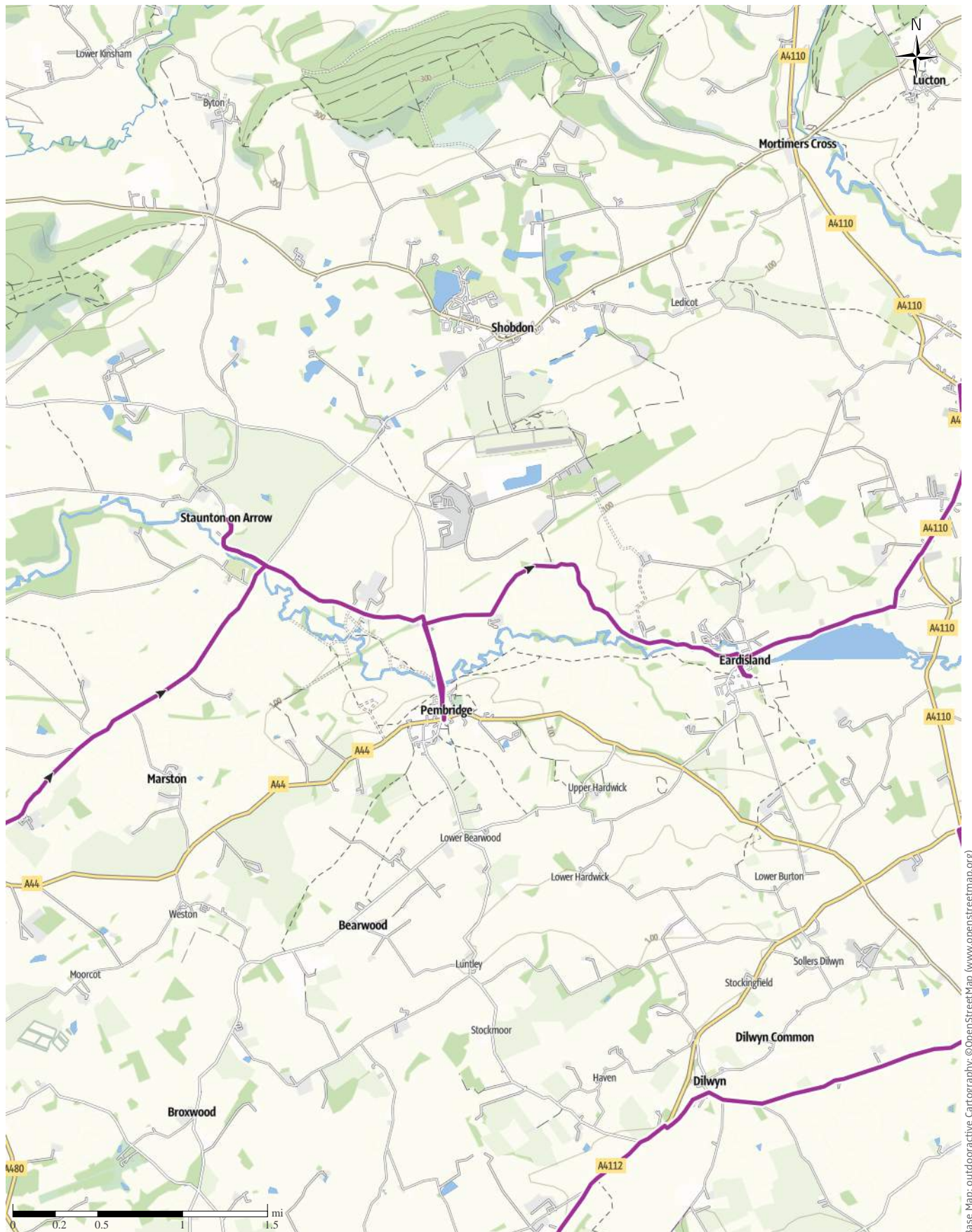
🕒 5:39 h

▲ 1257ft

▼ 1257ft

Difficulty

moderate



Base Map: outdooractive Cartography; ©OpenStreetMap (www.openstreetmap.org)

Cycling through the Black & White Villages

↔ 49.7 mi

🕒 5:39 h

⬆️ 1257ft

⬆️ 1257ft

Difficulty

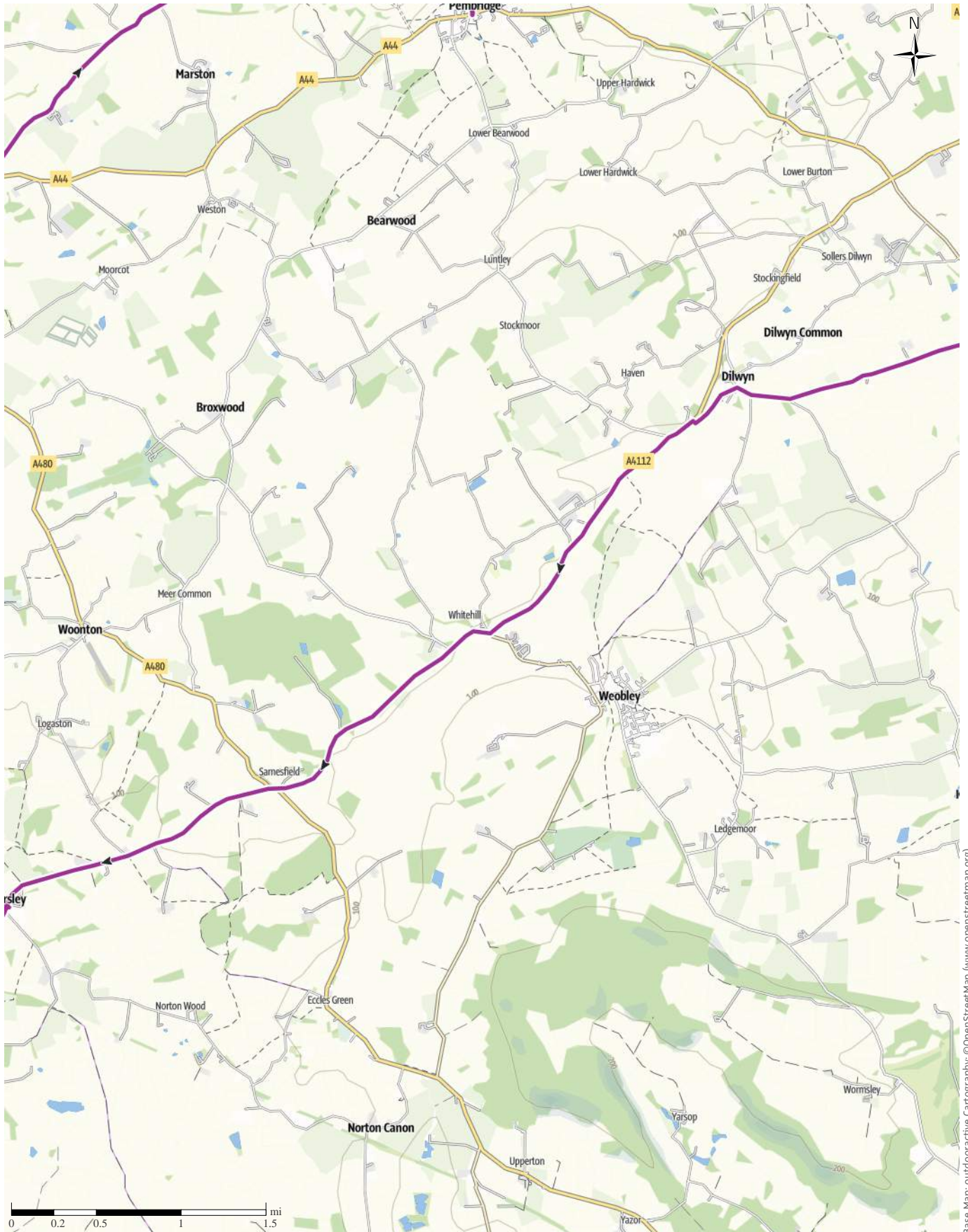
moderate



Base Map: outdooractive Cartography; ©OpenStreetMap (www.openstreetmap.org)

Cycling through the Black & White Villages

↔ 49.7 mi | ⌚ 5:39 h | 📏 1257ft | 📏 1257ft | Difficulty moderate



Base Map: outdooractive Cartography; ©OpenStreetMap (www.openstreetmap.org)

Cycling through the Black & White Villages

↔ 49.7 mi

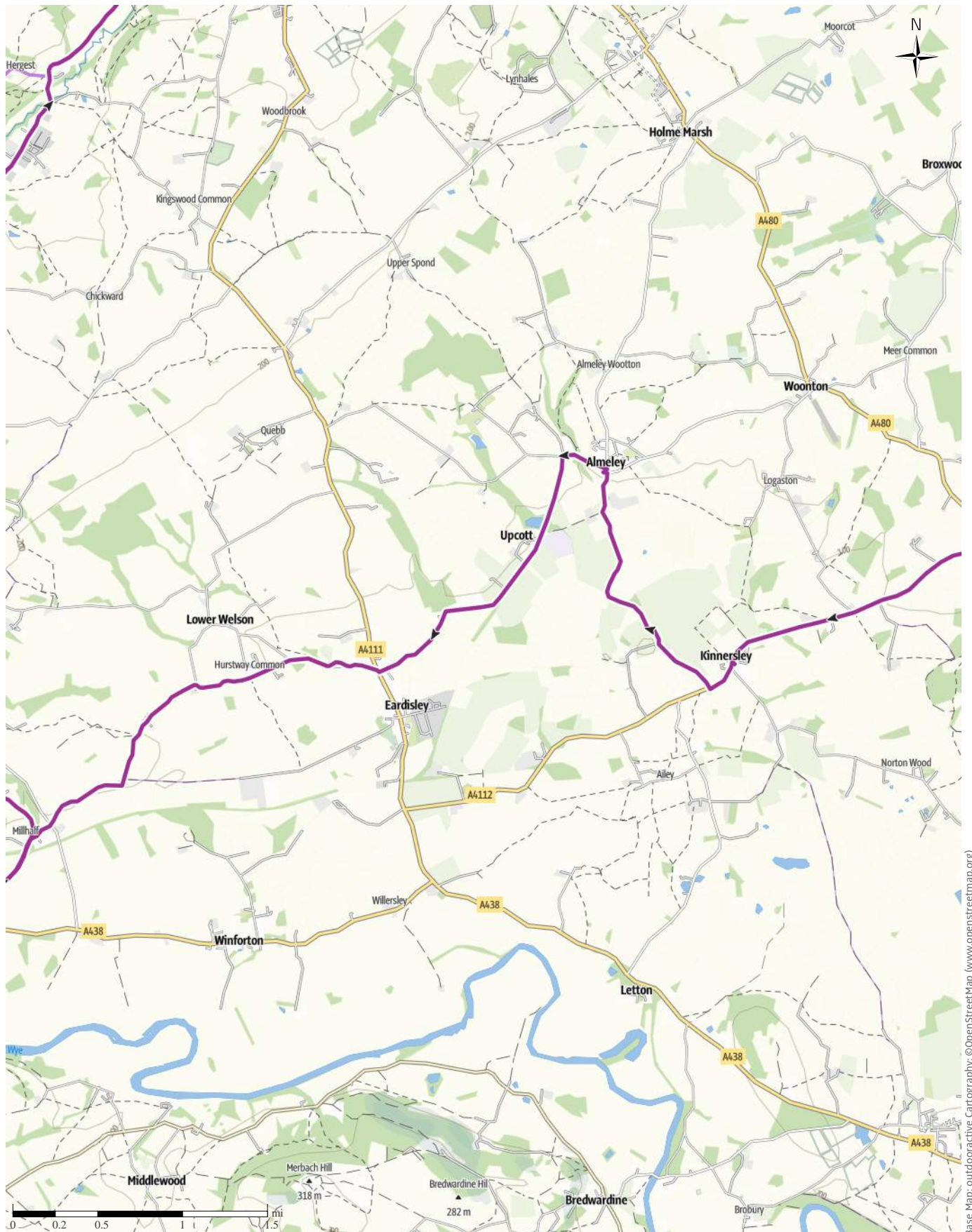
🕒 5:39 h

▲ 1257ft

▼ 1257ft

Difficulty

moderate



Base Map: outdooractive Cartography; ©OpenStreetMap (www.openstreetmap.org)

Cycling through the Black & White Villages

↔ 49.7 mi

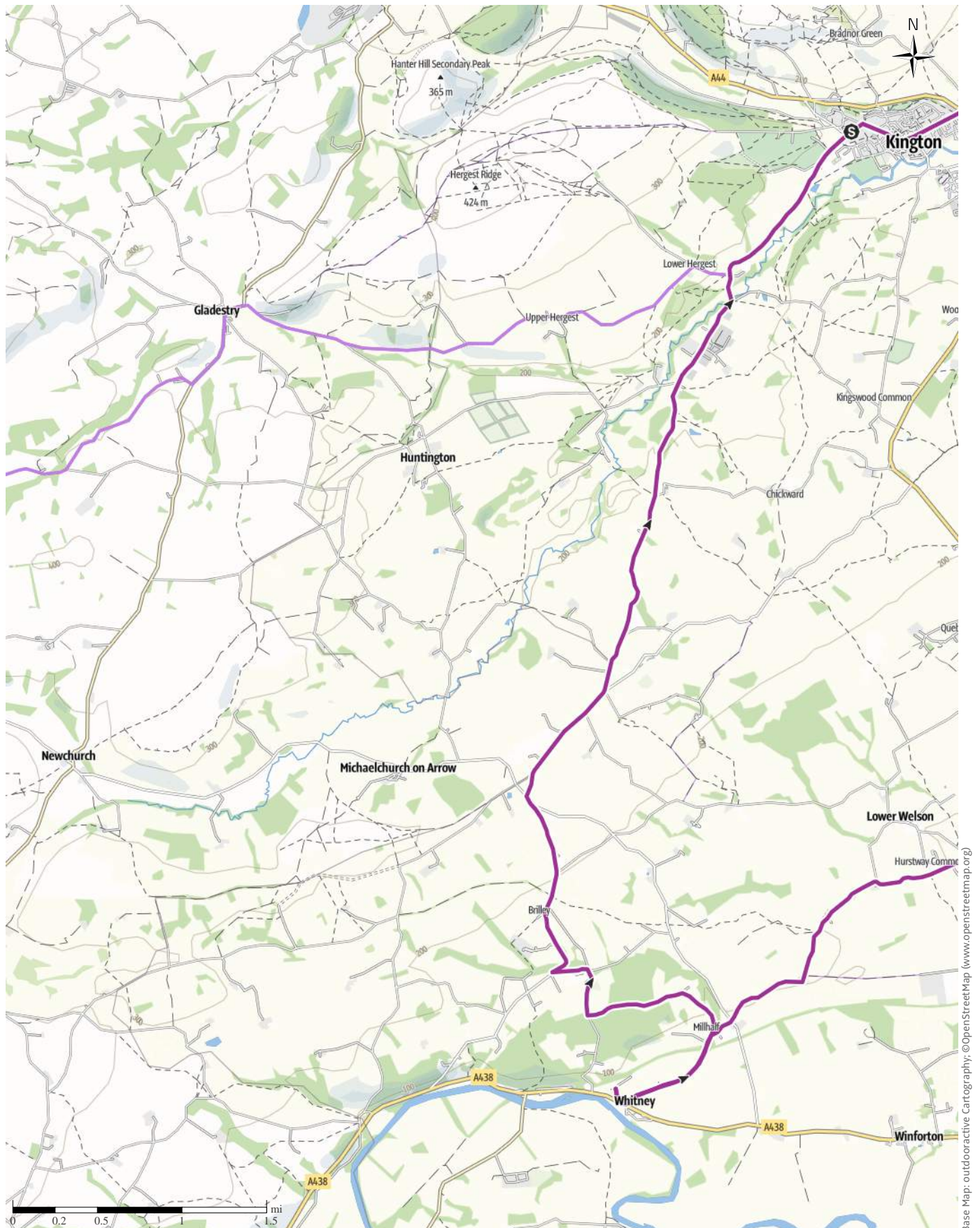
🕒 5:39 h

⬆️ 1257ft

⬆️ 1257ft

Difficulty

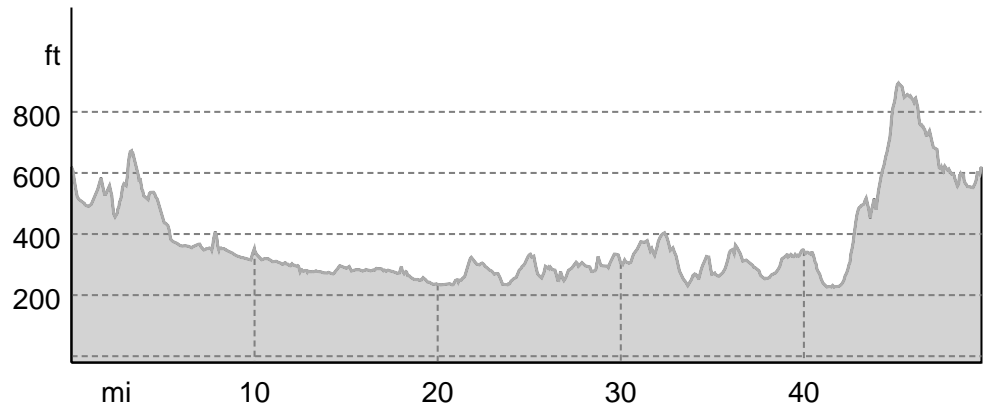
moderate



Base Map: outdooractive Cartography; ©OpenStreetMap (www.openstreetmap.org)

Cycling through the Black & White Villages

Elevation profile



route data

Bike Riding

Distance ↔ 49.7 mi

Duration ⌚ 5:39 h

Ascent ▲ 1257 ft

Descent ▼ 1257 ft

Difficulty

moderate

Stamina



Technique



Altitude



Best time of year

JAN | FEB | MAR

APR | MAY | JUN

JUL | AUG | SEP

OCT | NOV | DEC

Ratings

Authors

Experience



Landscape



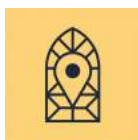
Community

More route data

Awards



Round trip



Discover Churches

Update: December 31, 2021

Cycling through the Black & White Villages in Herefordshire

This pretty cycle trail takes in a number of Herefordshire

Churches Tourism Group

churches. Arrive either in Leominster by train or Kington by bus, this circular route gives you the opportunity to travel on a number of quieter roads to explore some of the prettiest villages in the county.

1.

Kington, St Mary's Church

-HR5 3AG

2.

Lyonsall, St Michael and All Angels

-HR5 3HR

3.

Staunton On Arrow,

St Peter's Church

-HR6 9HS

4.

Pembridge, St Mary's Church

-HR6 9DS

Cycling through the Black & White Villages

5.

Kingsland, St Michael & All Angels Church
- HR6 9QW

6.

Leominster Priory
-HR6 8NH

7.

Monkland, All Saints Church
-HR6 9DB

8.

Stretford, St Cosmas & St Damian Church
-HR6 9DG

9.

Kinnersley, St James Church
-HR3 6QF

10.

Almeley, St. Mary The Virgin Church
-HR3 6LB

11.

Eardisley, St Mary Magdalene Church
-HR3 6NL

12.

Whitney on Wye, St Peter & St Paul Church
-HR3 6EG

13.

Kington, St Mary's Church
-HR5 3AG

Takeaway route for iPhone and Android



Scan QR code, save this route offline, share with friends and more...

Website

<https://out.ac/I73c9P>