

### Shropshire Hills AONB Pilgrim Trail #3

↔ 9 mi

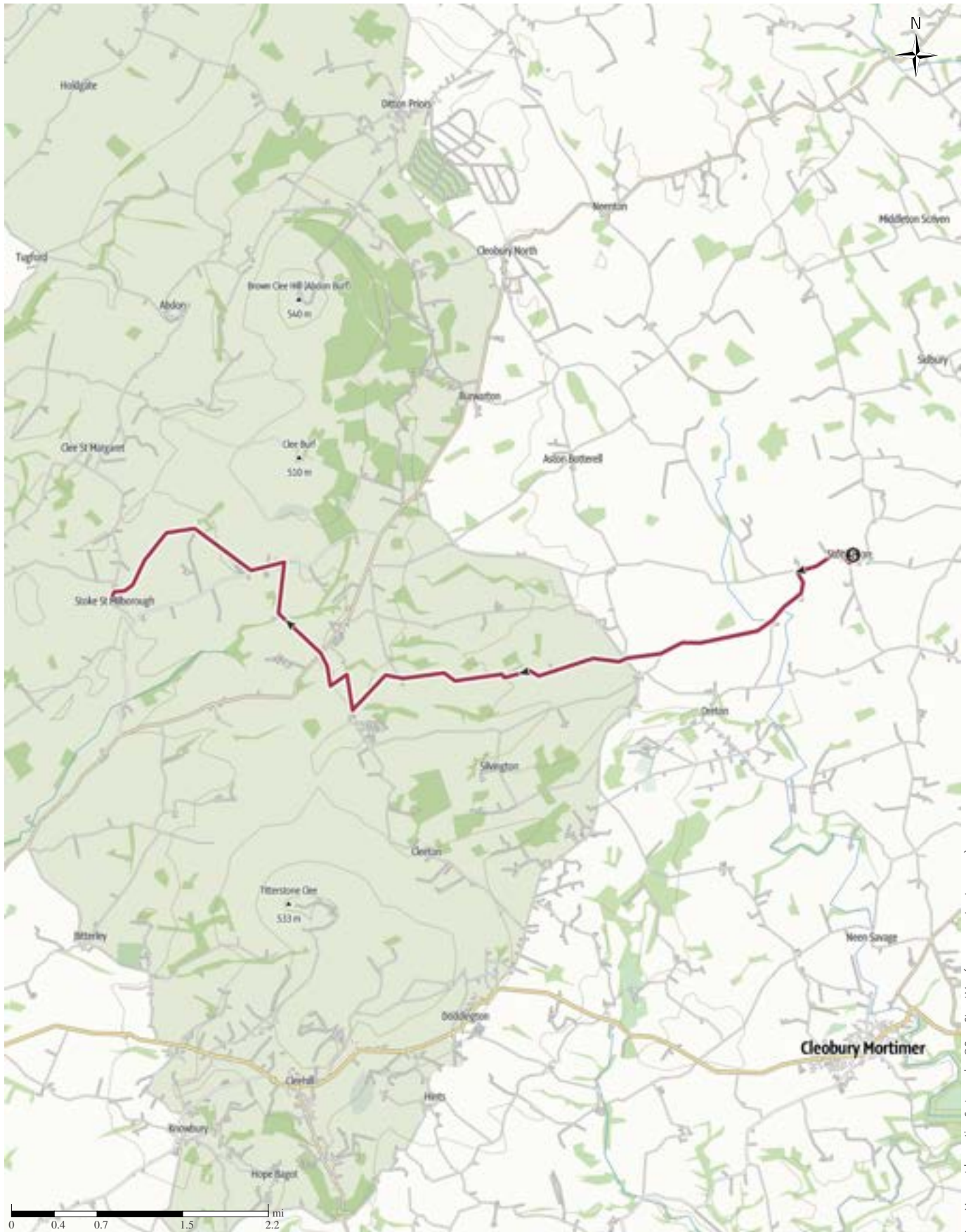
🕒 3:46 h

▲ 814ft

▬ 719ft

Difficulty

moderate



Base Map: outdooractive Cartography; ©OpenStreetMap (www.openstreetmap.org)

### Shropshire Hills AONB Pilgrim Trail #3

↔ 9 mi

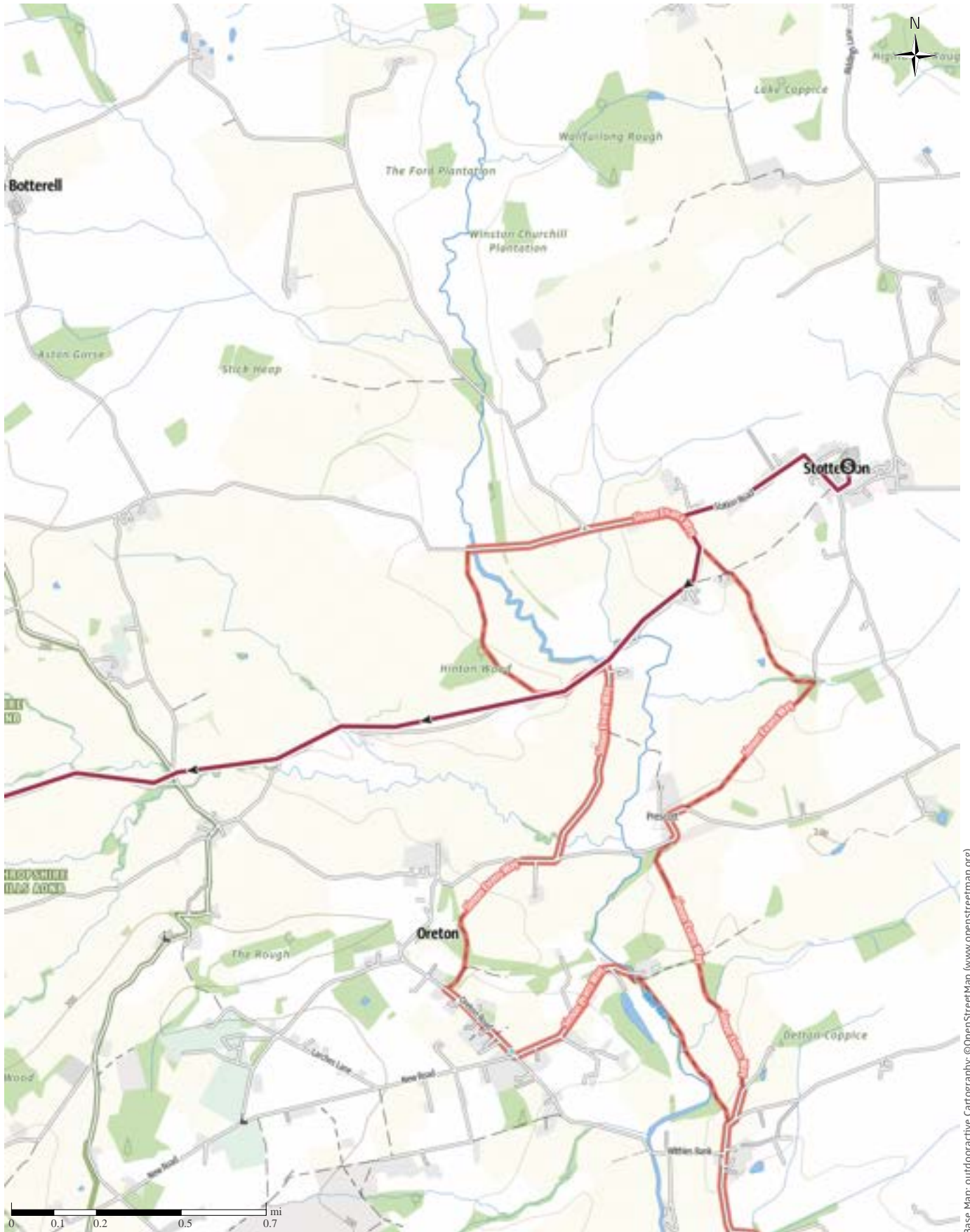
🕒 3:46 h

⬆️ 814ft

⬆️ 719ft

Difficulty

moderate



Base Map: outdooractive Cartography ©OpenStreetMap (www.openstreetmap.org)



# Shropshire Hills AONB Pilgrim Trail #3

↔ 9 mi

🕒 3:46 h

⬆️ 814ft

⬆️ 719ft

Difficulty

moderate



Base Map: outdooractive Cartography. ©OpenStreetMap (www.openstreetmap.org)

# Shropshire Hills AONB Pilgrim Trail #3

↔ 9 mi

🕒 3:46 h

▲ 814ft

▾ 719ft

Difficulty

moderate



Base Map: outdooractive Cartography. ©OpenStreetMap (www.openstreetmap.org)



### Shropshire Hills AONB Pilgrim Trail #3

↔ 9 mi

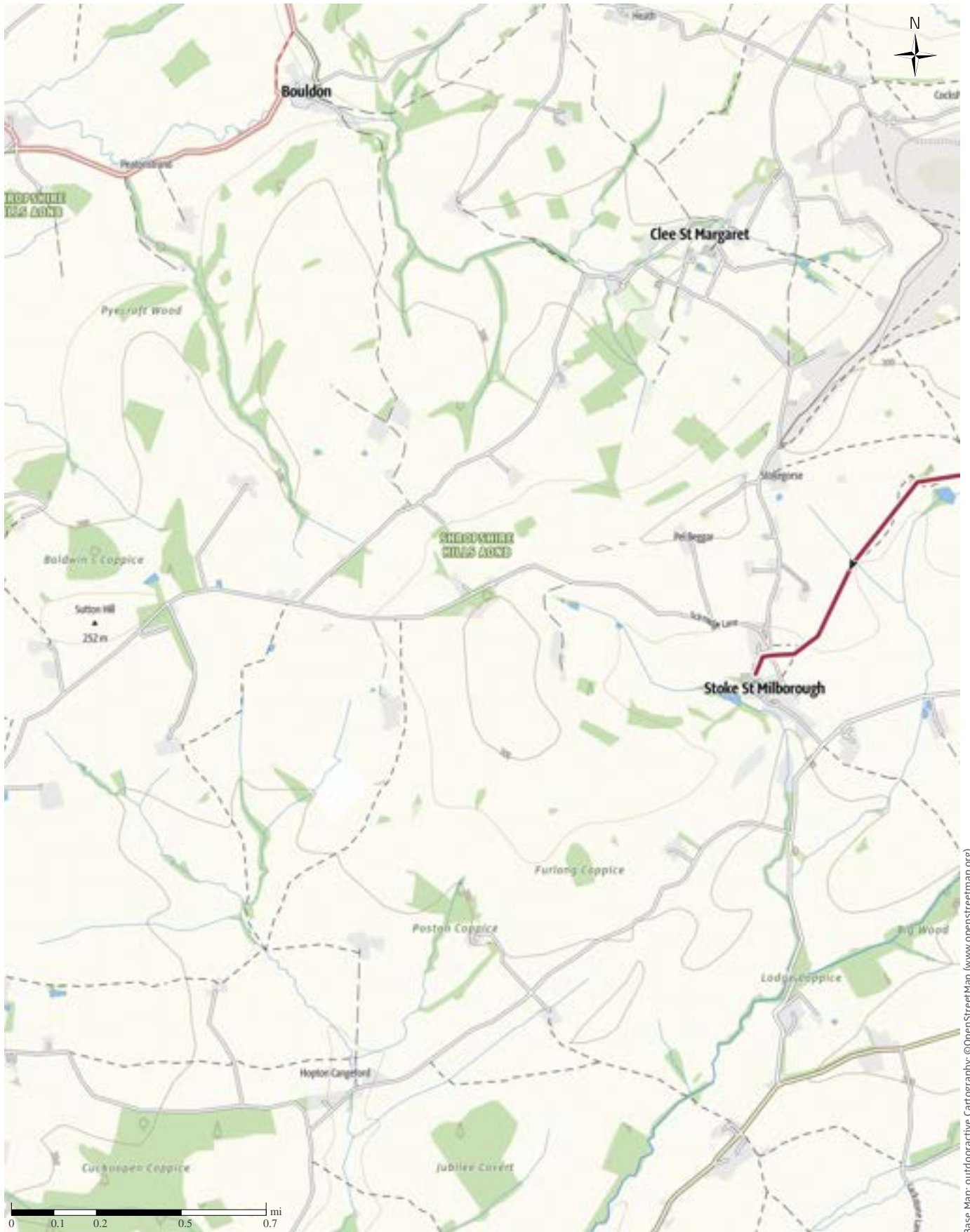
🕒 3:46 h

▲ 814ft

▼ 719ft

Difficulty

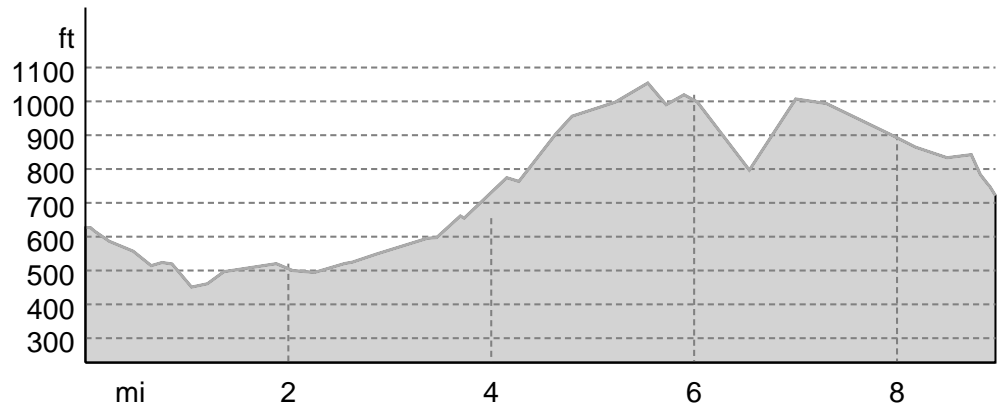
moderate



Base Map: outdooractive Cartography. ©OpenStreetMap (www.openstreetmap.org)

# Shropshire Hills AONB Pilgrim Trail #3

## Elevation profile



### route data

#### Hiking route

Distance 9 mi

Duration 3:46 h

Ascent 814 ft

Descent 719 ft

Difficulty moderate

Stamina

Technique

Altitude 1053 ft  
449 ft

### Best time of year

JAN | FEB | MAR  
APR | MAY | JUN  
JUL | AUG | SEP  
OCT | NOV | DEC

### Ratings

#### Authors

Experience

Landscape

#### Community

### More route data



#### Discover Churches

Update: October 05, 2021

Stoke St Milborough

St. Milburga's Church

In the centre of the village, on the Brown Clee hillside. The village is thought to have belonged to the Saxon abbey at Wenlock founded in 680A.D. by St. Milburga, daughter of Merewald of Mercia. Shropshire Hills AONB Pilgrim Trail

Located on the Welsh Marches border, the Shropshire Hills Area of Outstanding Natural Beauty is an ideal area to take in the landscape on a pilgrimage, as well the magnificent views along the way.

Shropshire Hills AONB is a living landscape, loved by locals and visitors alike for its quality of environment, rich history, and for walking, relaxation and inspiration.

Covering almost a quarter of Shropshire, this 7-day trail takes in a number of Shropshire Churches Tourism group churches throughout.

With the use of public transport (train or local bus) between Ludlow and Craven Arms, the Shropshire Hill AONB Pilgrim Trail is a circular route that will be enjoyed by anyone walking for spiritual revival, resting in Churches and taking advantage of the local hospitality along the way

### Takeaway route for iPhone and Android



Scan QR code, save this route offline, share with friends and more...

#### Website

<https://out.ac/ISbJ44>