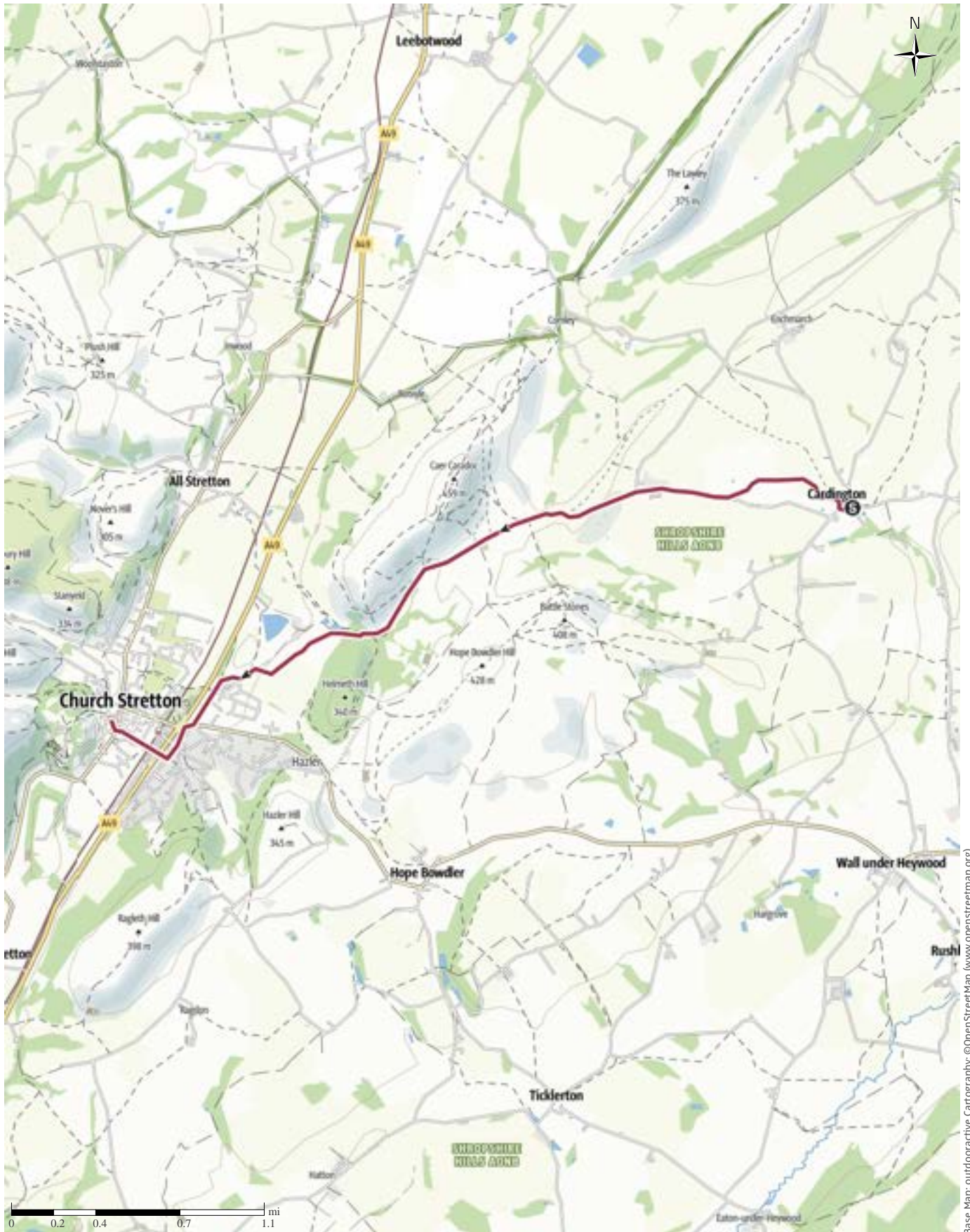


Shropshire Hills AONB Pilgrim #7

↔ 4.1 mi | ⌚ 1:43 h | 🏔️ 377ft | 📏 413ft | Difficulty moderate



Base Map: outdooractive Cartography; ©OpenStreetMap (www.openstreetmap.org)

Shropshire Hills AONB Pilgrim #7

↔ 4.1 mi

🕒 1:43 h

⬆️ 377ft

⬆️ 413ft

Difficulty

moderate



Base Map: outdooractive Cartography. ©OpenStreetMap (www.openstreetmap.org)

Shropshire Hills AONB Pilgrim #7

↔ 4.1 mi

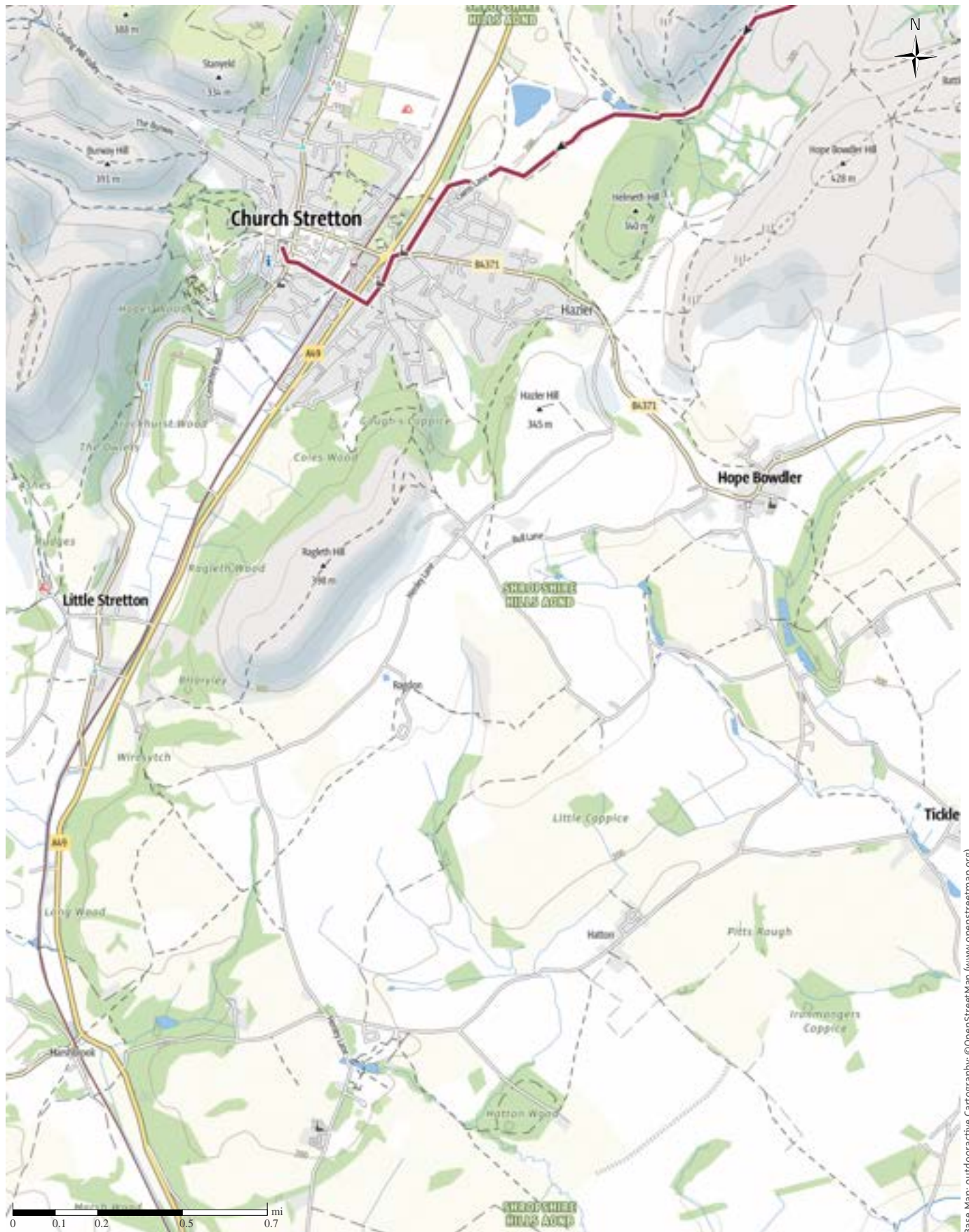
🕒 1:43 h

⬆️ 377ft

⬆️ 413ft

Difficulty

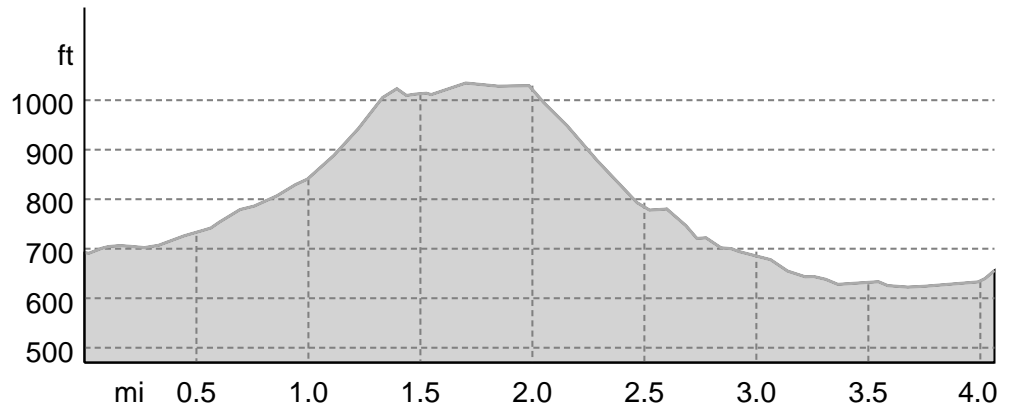
moderate



Base Map: outdooractive Cartography. ©OpenStreetMap (www.openstreetmap.org)

Shropshire Hills AONB Pilgrim #7

Elevation profile



route data

Hiking route

Distance ↔ 4.1 mi

Duration ⌚ 1:43 h

Ascent ▲ 377 ft

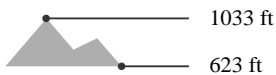
Descent ▼ 413 ft

Difficulty moderate

Stamina ●●●●●●

Technique ●●●●●●

Altitude



Best time of year

JAN | FEB | MAR
 APR | MAY | JUN
 JUL | AUG | SEP
 OCT | NOV | DEC

Ratings

Authors

Experience ●●●●●●

Landscape ●●●●●●

Community

More route data



Discover Churches

Update: October 05, 2021

Church Stretton

St Laurence's is a 13th century, Grade I listed building, recently re-ordered, with historic features, including a carving of St Laurence holding an iron grid, on which he is said to have suffered martyrdom in 258 AD. Shropshire Hills AONB Pilgrim Trail

Located on the Welsh Marches border, the Shropshire Hills Area of Outstanding Natural Beauty is an ideal area to take in the landscape on a pilgrimage, as well the magnificent views along the way.

Shropshire Hills AONB is a living landscape, loved by locals and visitors alike for its quality of environment,

rich history, and for walking, relaxation and inspiration.

Covering almost a quarter of Shropshire, this 7-day trail takes in a number of Shropshire Churches Tourism group churches throughout.

With the use of public transport (train or local bus) between Ludlow and Craven Arms, the Shropshire Hill AONB Pilgrim Trail is a circular route that will be enjoyed by anyone walking for spiritual revival, resting in Churches and taking advantage of the local hospitality along the way.

Takeaway route for iPhone and Android



Scan QR code, save this route offline, share with friends and more...

Website

<https://out.ac/ISbKOk>