

Canoeing along the Wye 10 - Foy to Ross (Bridstow)

↔ 4.4 mi

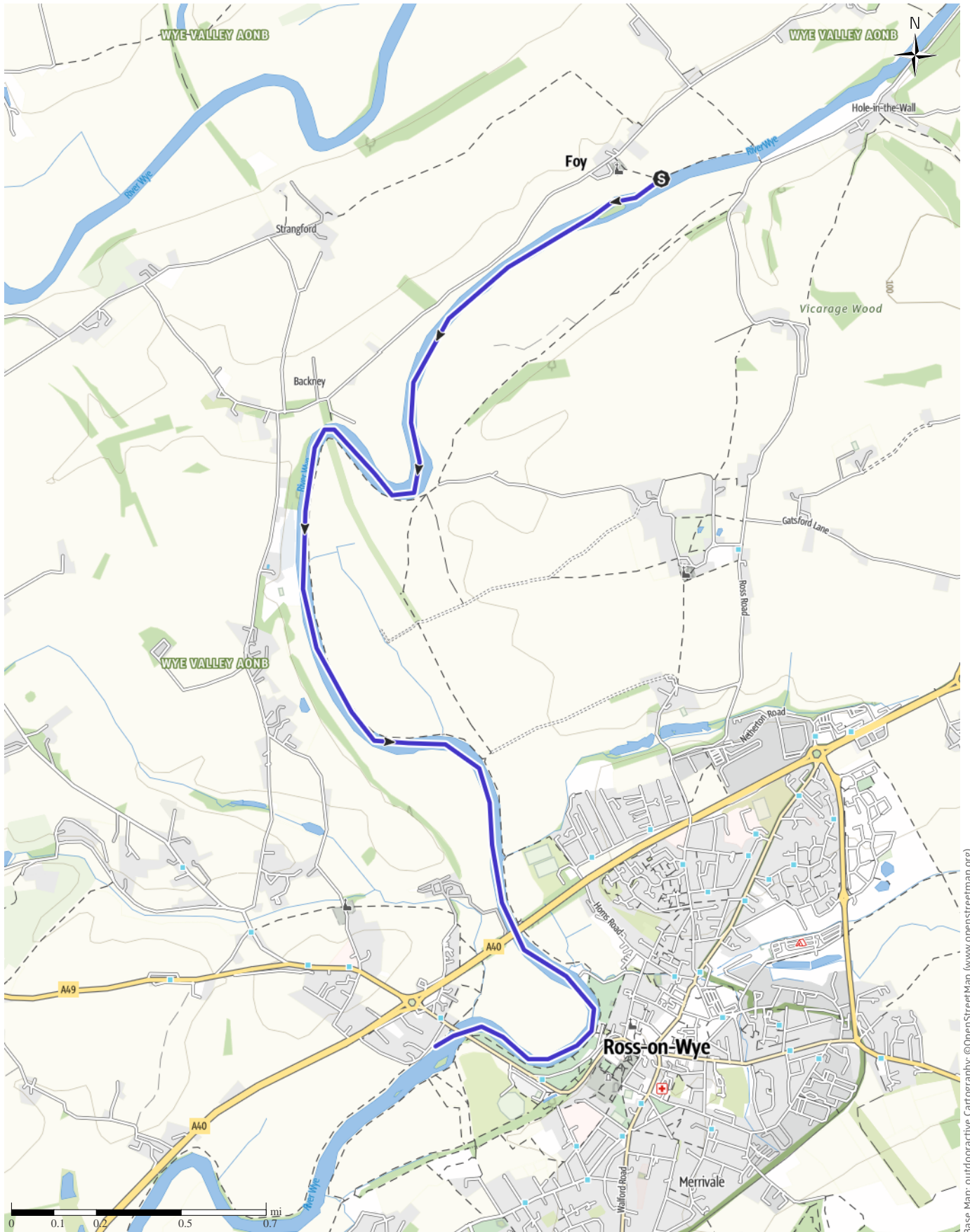
🕒 1:12 h

▲ 26ft

▼ 23ft

Difficulty

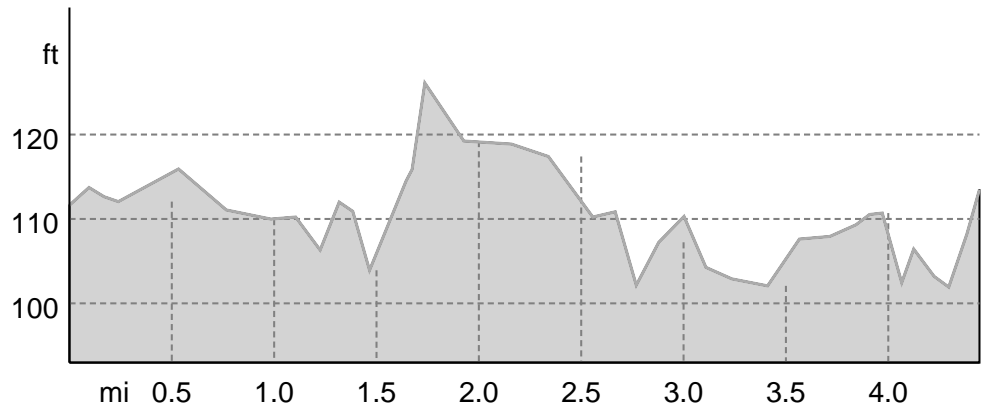
moderate



Base Map: outdooractive Cartography. ©OpenStreetMap (www.openstreetmap.org)

Canoeing along the Wye 10 Foy to Ross ...

Elevation profile



route data

Kayaking

Distance ↔ 4.4 mi

Duration ⌚ 1:12 h

Ascent ▲ 26 ft

Descent ▼ 23 ft

Difficulty moderate

Stamina ●●●●●●

Technique ●●●●●●

Altitude

 125 ft
 102 ft

Best time of year

JAN | FEB | MAR
 APR | MAY | JUN
 JUL | AUG | SEP
 OCT | NOV | DEC

Ratings


Authors

Experience ●●●●●●

Landscape ●●●●●●

Community

More route data



Discover Churches

Update: October 05, 2021

The River Wye is the fourth-longest river in the UK, stretching some 155 miles from its source on Plynlimon in mid Wales to the Severn estuary. The lower part of this trail is called the Wye Valley and is a designated an Area of Outstanding Natural Beauty. Starting in Hay on Wye, you can either hire a canoe or bring your own. On this relaxing trail, can take as long as you wish stopping overnight at various points, either on camp sites, in a B&B or hotel.

Bridstow, St Peter

– It is likely that the earliest church on this site was a Welsh church, dedicated to St Freit. The tower dates from the late C14th and is the only part of the church

which is original.

Ross On Wye, St Mary

The church of St Mary the Virgin stands on one of the highest points in the town and the spire can be seen for many miles around.

Takeaway route for iPhone and Android



Scan QR code, save this route offline, share with friends and more...

Website

<https://out.ac/14sNSX>