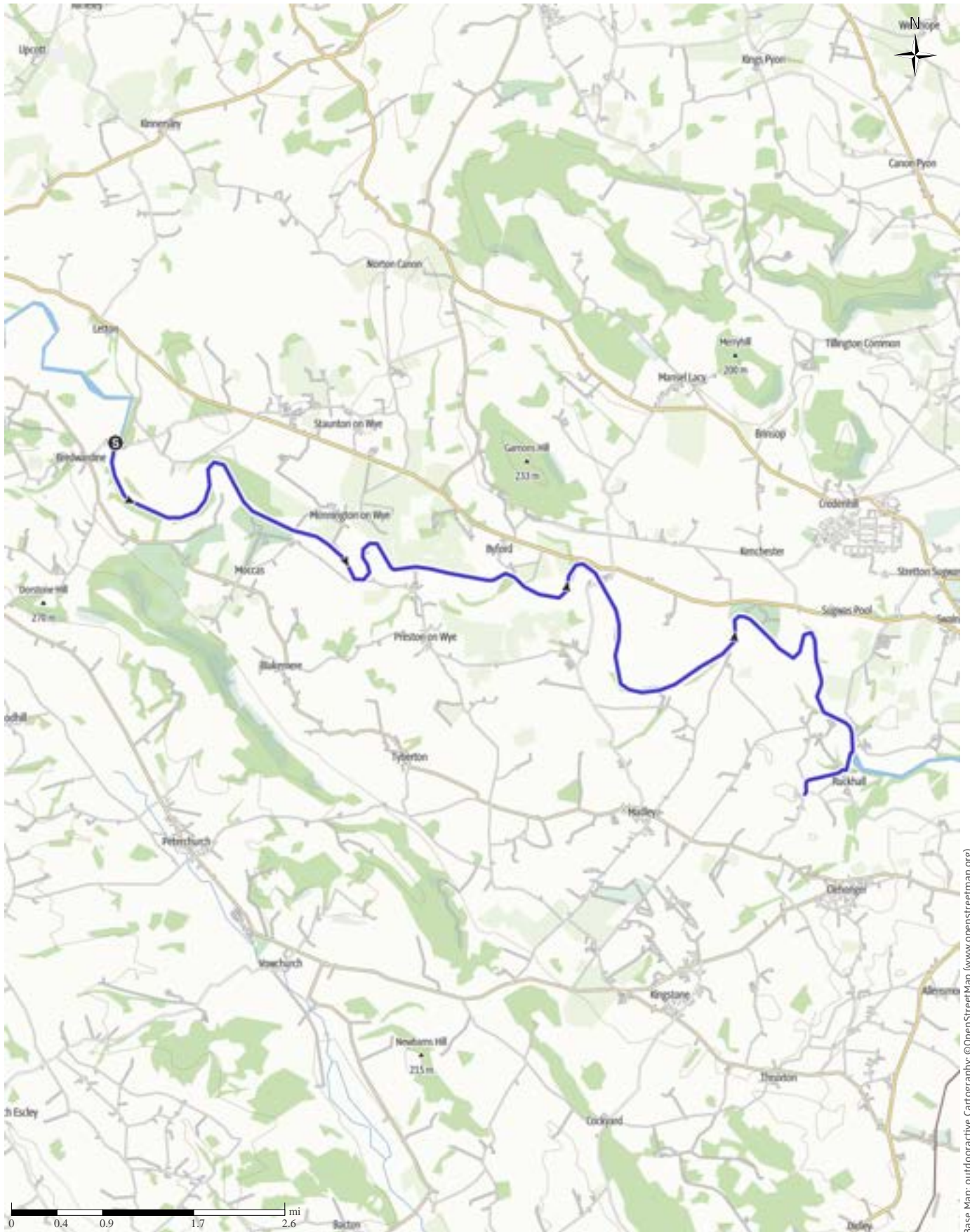


Canoeing along the Wye 3- Bredwardine EatonBishop

↔ 12.7 mi | ⌚ 3:31 h | ⚡ 180ft | 🏔️ 75ft | Difficulty moderate



Base Map: outdooractive Cartography: ©OpenStreetMap (www.openstreetmap.org)

Canoeing along the Wye 3 Bredwardine ...

↔ 12.7 mi

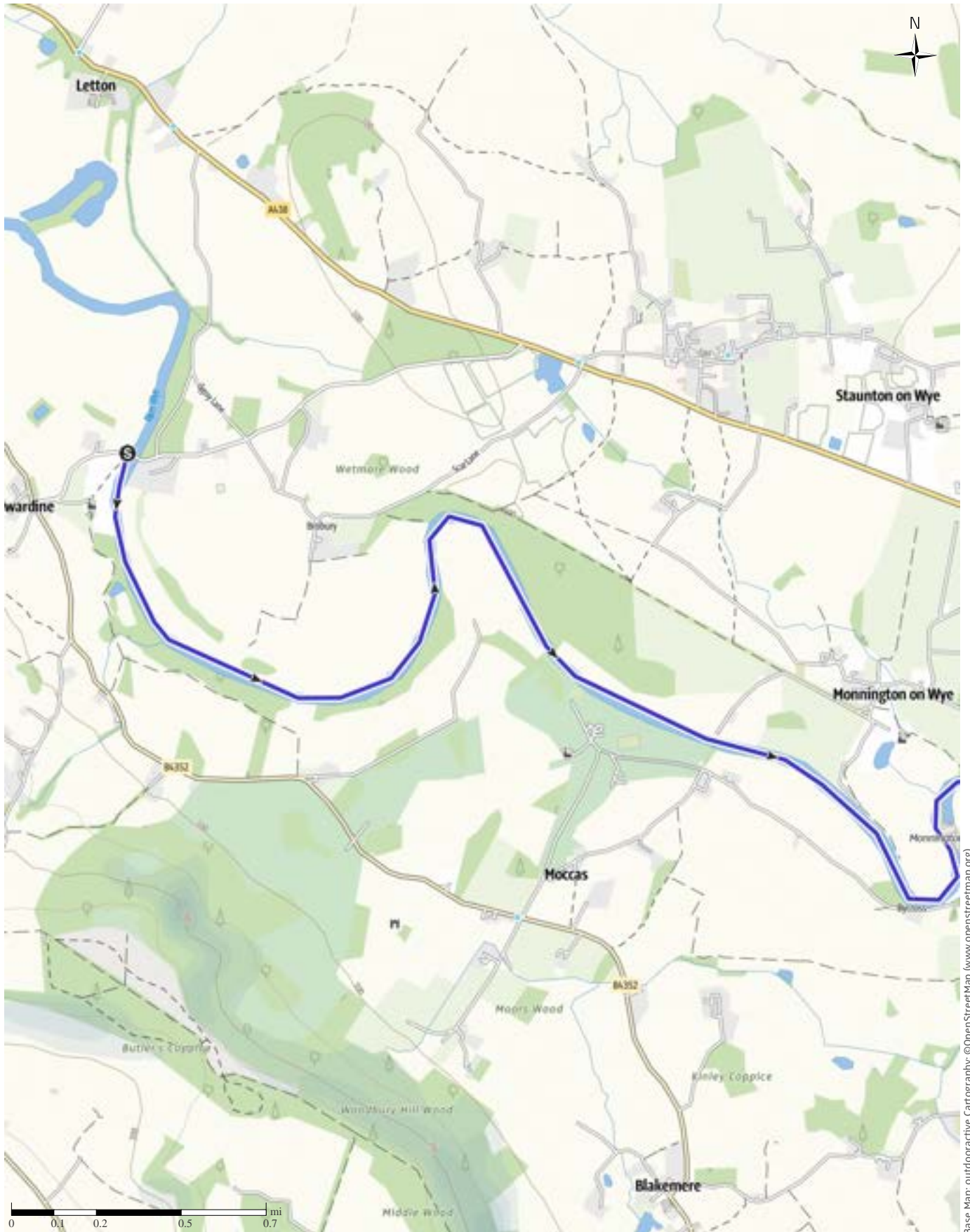
🕒 3:31 h

▲ 180ft

▾ 75ft

Difficulty

moderate



Base Map: outdooractive Cartography. ©OpenStreetMap (www.openstreetmap.org)

Canoeing along the Wye 3 Bredwardine ...

↔ 12.7 mi

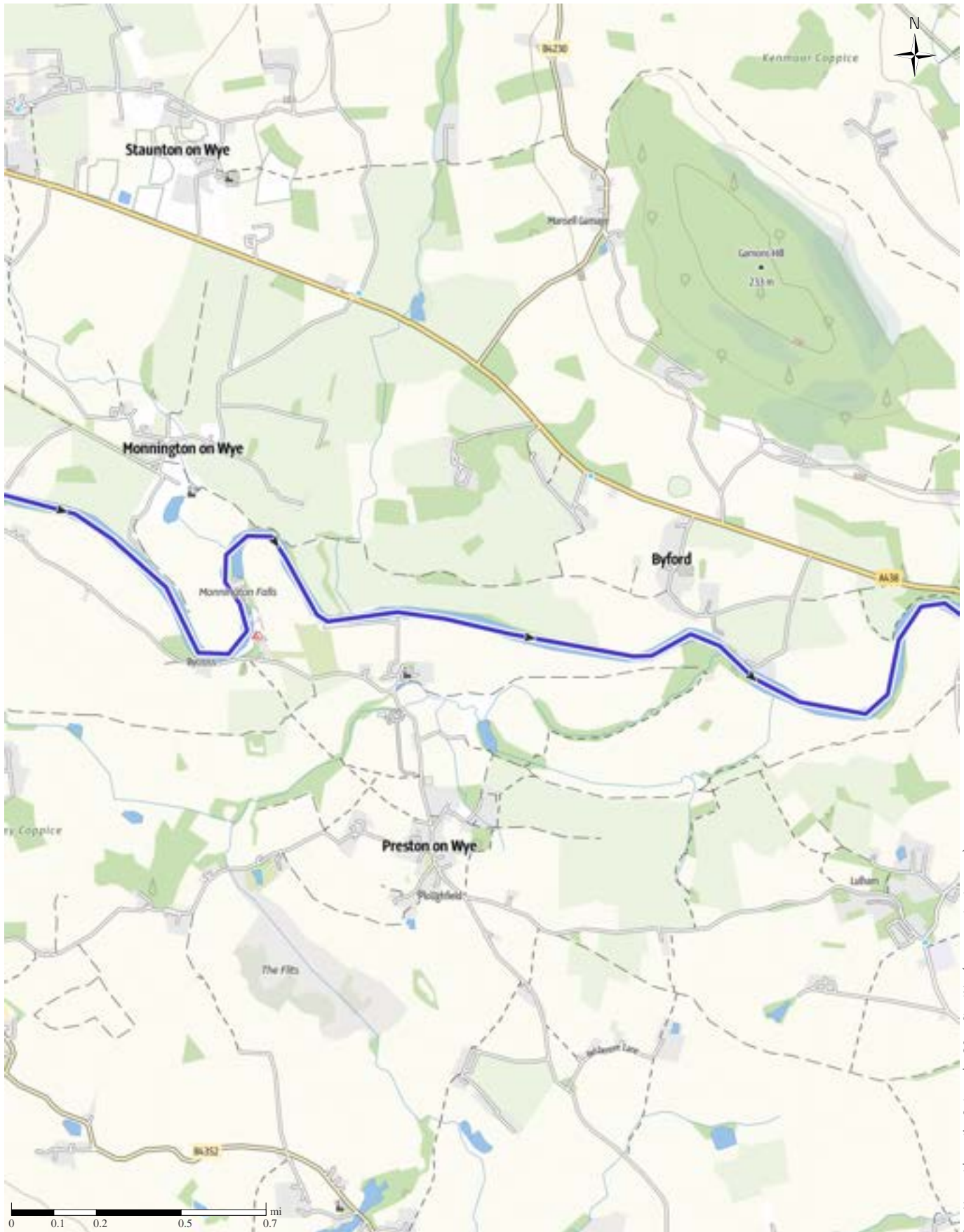
🕒 3:31 h

▲ 180ft

▾ 75ft

Difficulty

moderate



Base Map: outdooractive Cartography, ©OpenStreetMap (www.openstreetmap.org)

Canoeing along the Wye 3 Bredwardine ...

↔ 12.7 mi

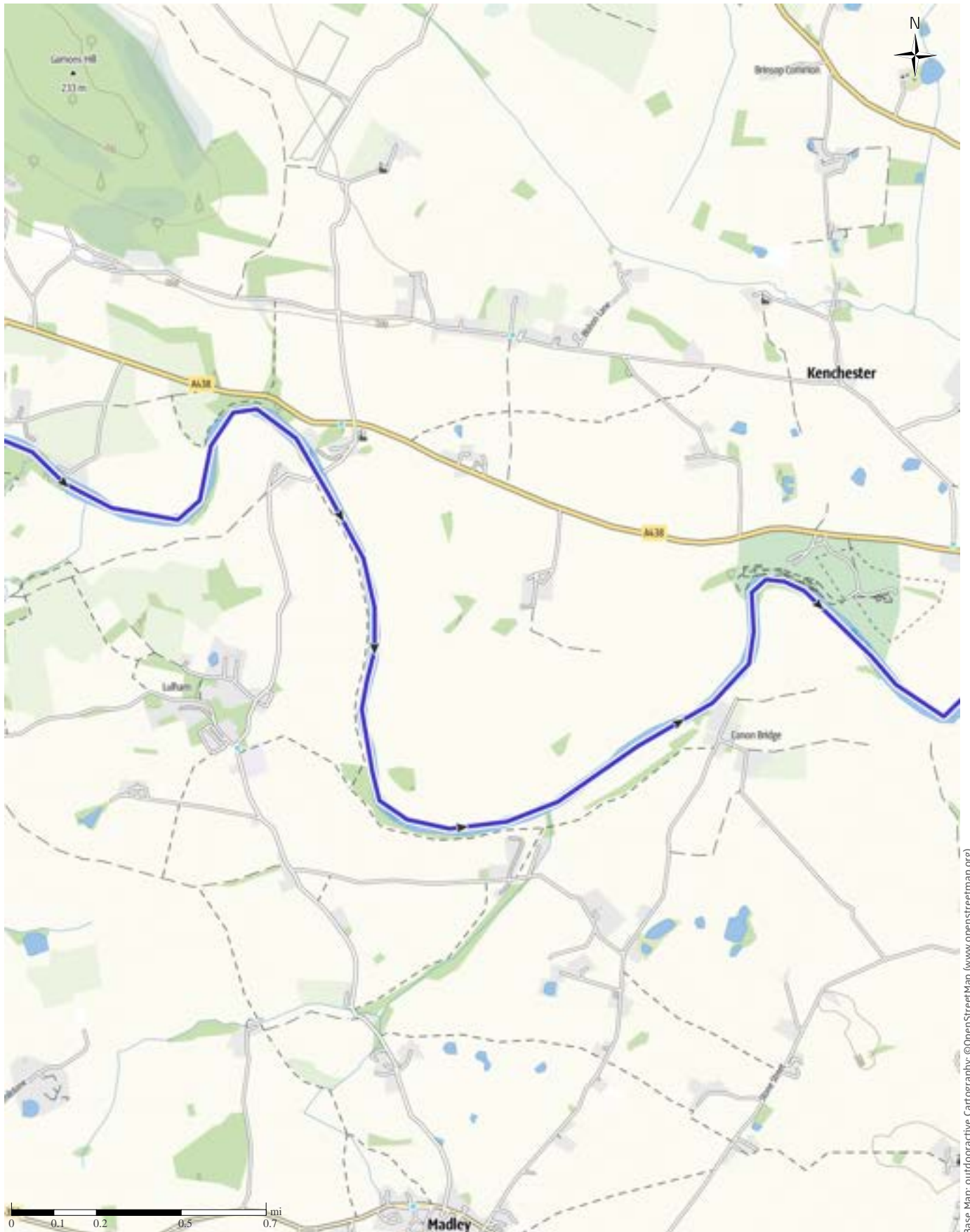
🕒 3:31 h

▲ 180ft

▼ 75ft

Difficulty

moderate



Base Map: outdooractive Cartography ©OpenStreetMap (www.openstreetmap.org)

Canoeing along the Wye 3 Bredwardine ...

↔ 12.7 mi

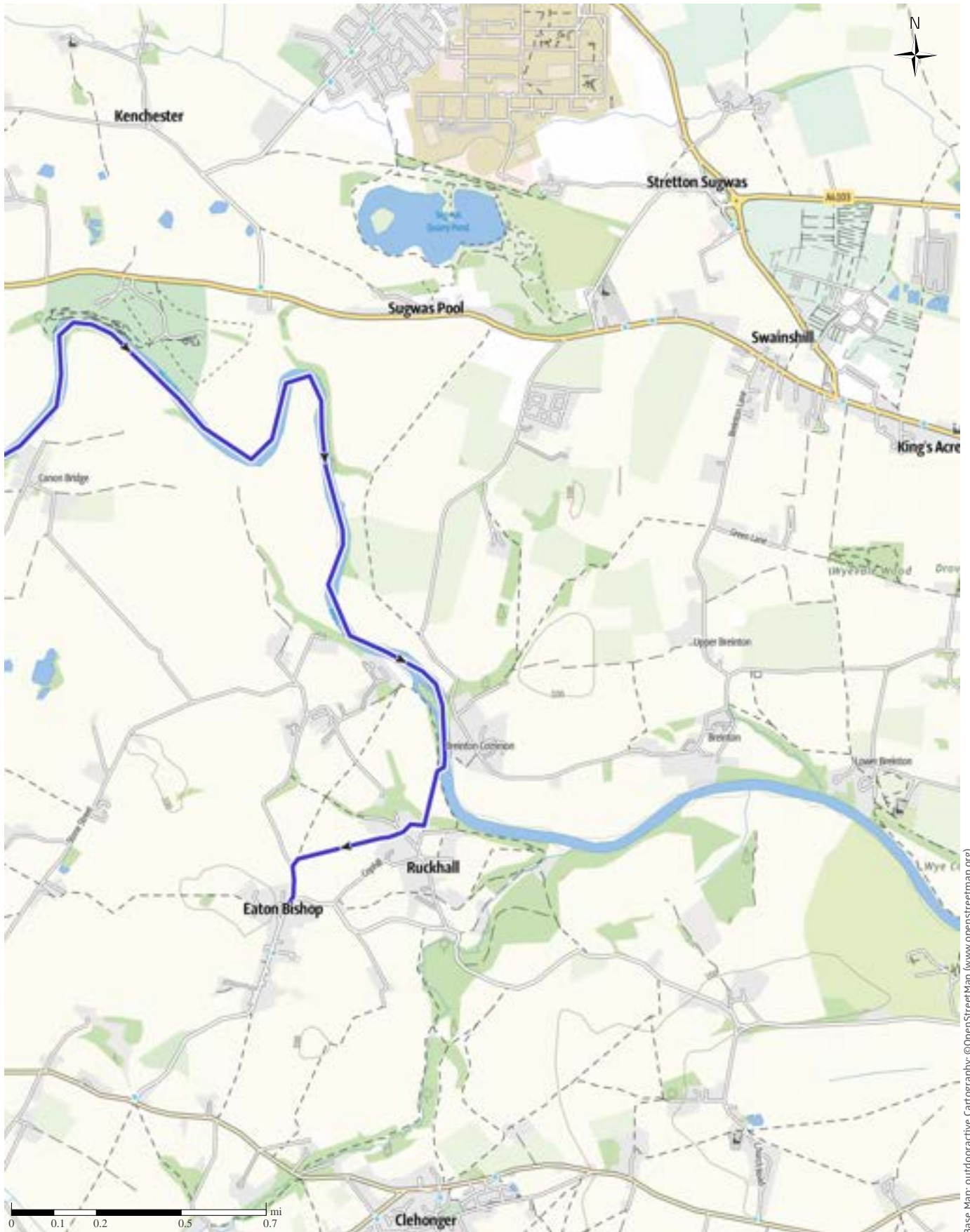
🕒 3:31 h

▲ 180ft

▾ 75ft

Difficulty

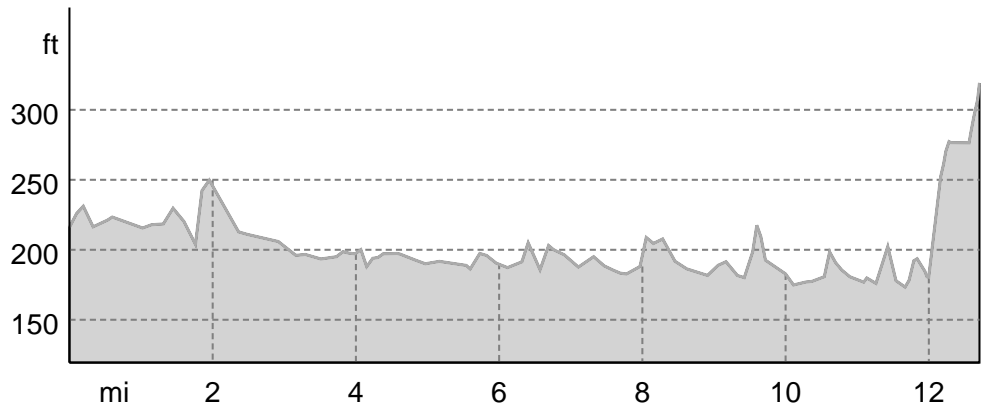
moderate



Base Map: outdooractive Cartography. ©OpenStreetMap (www.openstreetmap.org)

Canoeing along the Wye 3 Bredwardine ...

Elevation profile



route data

Kayaking

Distance ↔ 12.7 mi

Duration ⌚ 3:31 h

Ascent ▲ 180 ft

Descent ▼ 75 ft

Difficulty moderate

Stamina ●●●●●●

Technique ●●●●●●

Altitude

 318 ft
 174 ft

Best time of year

JAN | FEB | MAR
 APR | MAY | JUN
 JUL | AUG | SEP
 OCT | NOV | DEC

Ratings

Authors

Experience ●●●●●●

Landscape ●●●●●●

Community

More route data



Discover Churches

Update: October 05, 2021

The River Wye is the fourth-longest river in the UK, stretching some 155 miles from its source on Plynlimon in mid Wales to the Severn estuary. The lower part of this trail is called the Wye Valley and is a designated an Area of Outstanding Natural Beauty. Starting in Hay on Wye, you can either hire a canoe or bring your own. On this relaxing trail, can take as long as you wish stopping overnight at various points, either on camp sites, in a B&B or hotel.

A short distance from the river is Eaton Bishop, St Michael and All Angels that is recognised for its outstanding C14th stained glass.

Takeaway route for iPhone and Android



Scan QR code, save this route offline, share with friends and more...

Website

<https://out.ac/l4sBgZ>