

# Canoeing along the Wye 5 - Hereford Hampton Bishop

↔ 4.6 mi

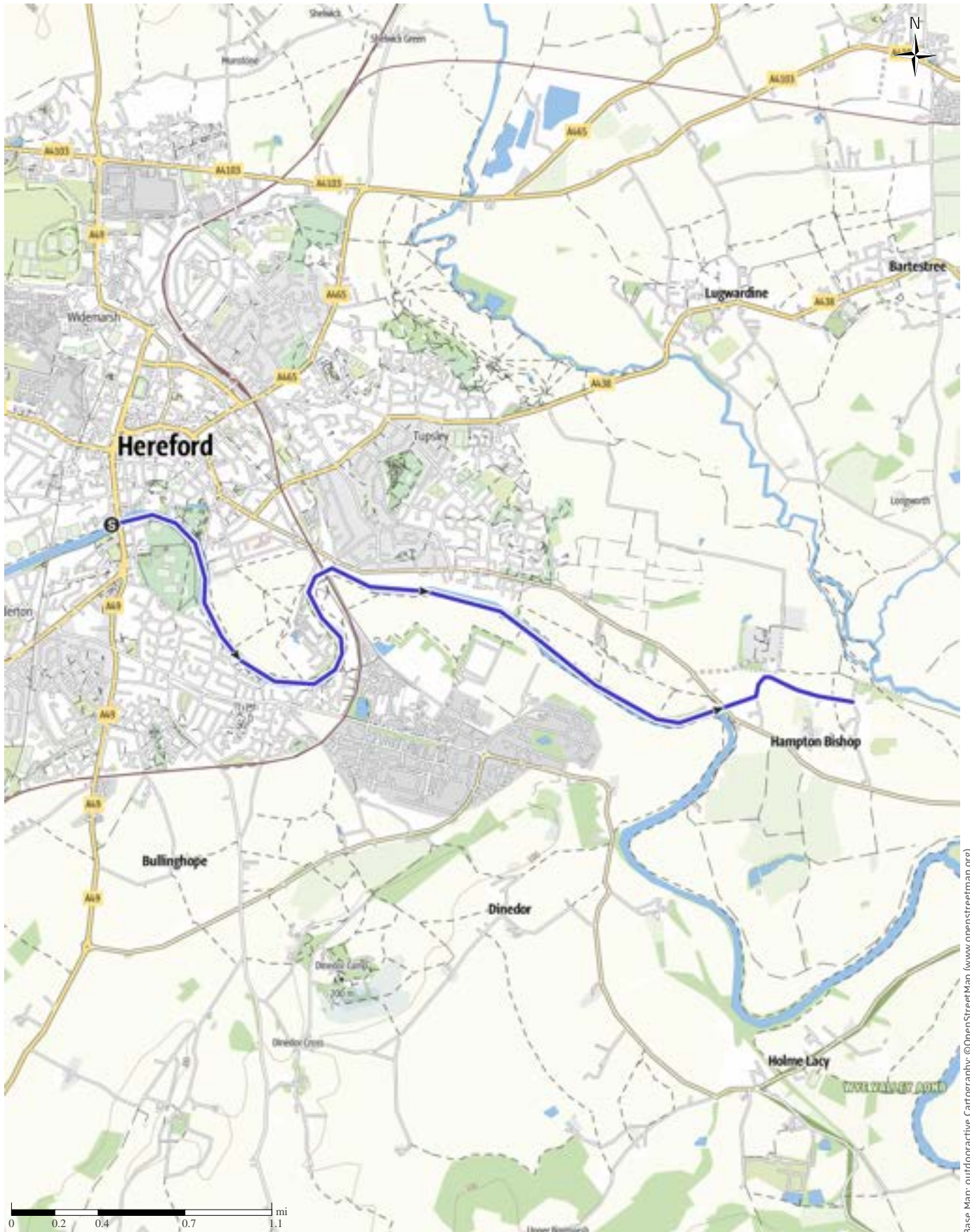
🕒 1:14 h

⚓ 13ft

⚓ 20ft

Difficulty

moderate



Base Map: outdooractive Cartography: ©OpenStreetMap (www.openstreetmap.org)

# Canoeing along the Wye 5 Hereford ...

↔ 4.6 mi

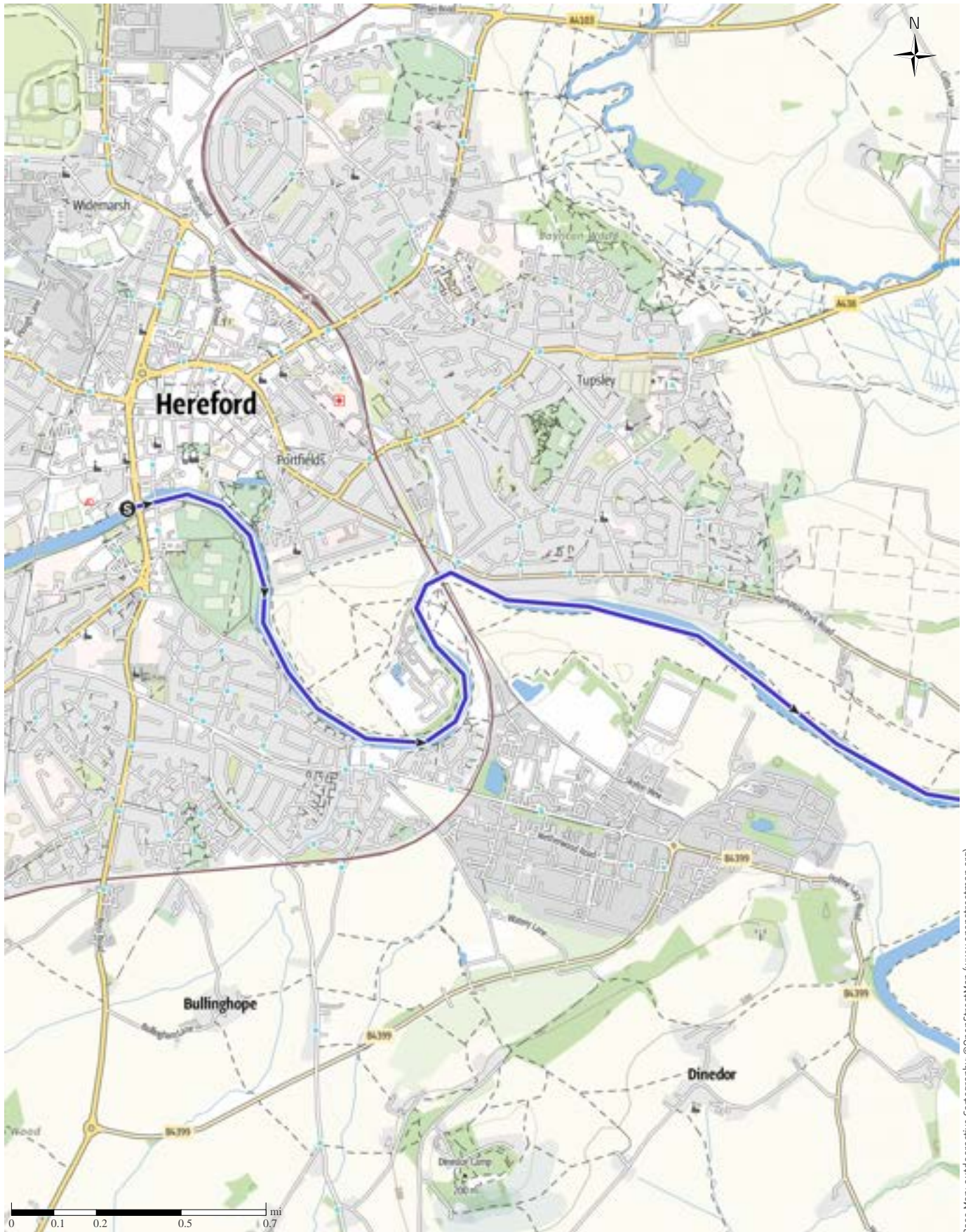
🕒 1:14 h

▲ 13ft

▶ 20ft

Difficulty

moderate



Base Map: outdooractive Cartography. ©OpenStreetMap (www.openstreetmap.org)

# Canoeing along the Wye 5 Hereford ...

↔ 4.6 mi

🕒 1:14 h

▲ 13ft

▼ 20ft

Difficulty

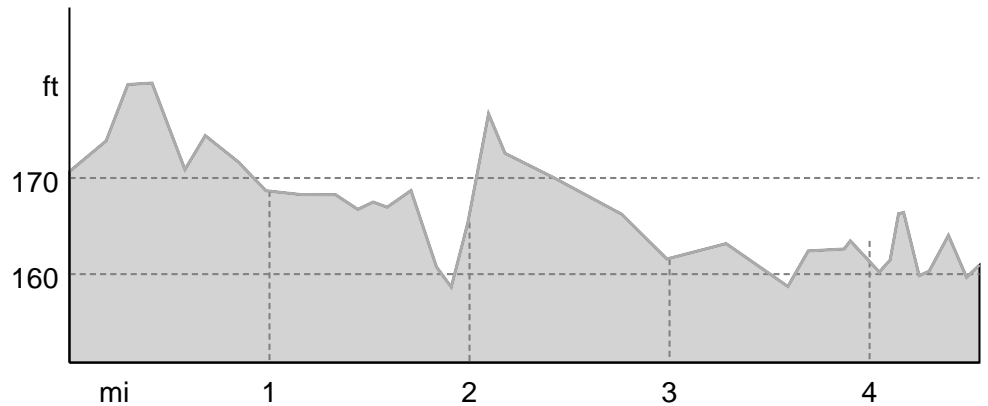
moderate



Base Map: outdooractive Cartography, ©OpenStreetMap (www.openstreetmap.org)

Canoeing along the Wye 5 Hereford ...

Elevation profile



route data

Kayaking

Distance ↔ 4.6 mi

Duration ⌚ 1:14 h

Ascent ▲ 13 ft

Descent ▼ 20 ft

Difficulty moderate

Stamina ●●●●●●

Technique ●●●●●●

Altitude  

 180 ft  
 157 ft

Best time of year

JAN | FEB | MAR  
 APR | MAY | JUN  
 JUL | AUG | SEP  
 OCT | NOV | DEC

Ratings

Authors

Experience ●●●●●●

Landscape ●●●●●●

Community

More route data



Discover Churches

Update: October 05, 2021

The River Wye is the fourth-longest river in the UK, stretching some 155 miles from its source on Plynlimon in mid Wales to the Severn estuary. The lower part of this trail is called the Wye Valley and is a designated an Area of Outstanding Natural Beauty. Starting in Hay on Wye, you can either hire a canoe or bring your own. On this relaxing trail, can take as long as you wish stopping overnight at various points, either on camp sites, in a B&B or hotel.

Next along the River Wye is Hampton Bishop, St Andrews Church. Sir Edward Elgar lived nearby and was a regular visitor to this picturesque Norman Church and

played the excellent Nicholson and Lord organ.

Takeaway route for iPhone and Android



Scan QR code, save this route offline, share with friends and more...

Website

<https://out.ac/I4sAGp>