

# Canoeing along the Wye 6 - Hampton Bishop Holme Lacy

↔ 4.9 mi

🕒 1:20 h

▲ 46ft

▼ 56ft

Difficulty

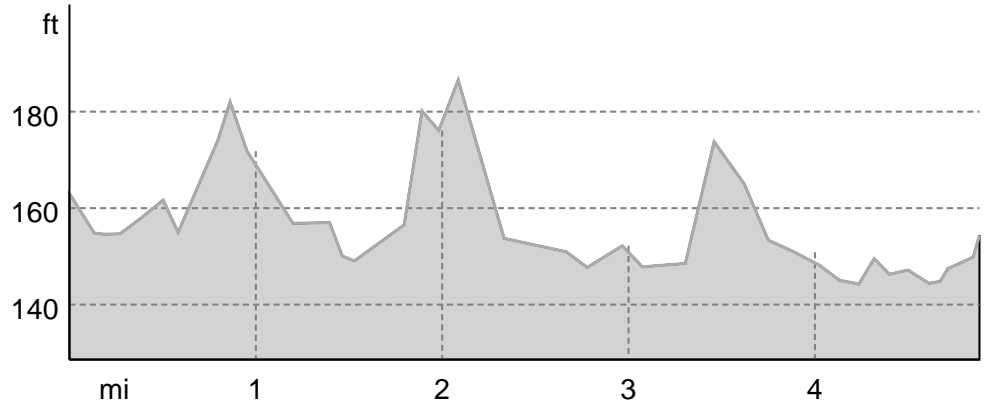
moderate



Base Map: outdooractive Cartography. ©OpenStreetMap (www.openstreetmap.org)

Canoeing along the Wye 6 HamptonBishop ...

Elevation profile



route data

Kayaking

Distance ↔ 4.9 mi

Duration ⌚ 1:20 h

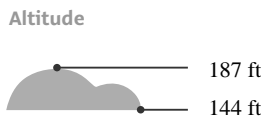
Ascent ▲ 46 ft

Descent ▼ 56 ft

Difficulty moderate

Stamina ●●●●●●

Technique ●●●●●●



Best time of year

JAN | FEB | MAR  
 APR | MAY | JUN  
 JUL | AUG | SEP  
 OCT | NOV | DEC

Ratings


Authors

Experience ●●●●●●

Landscape ●●●●●●

Community

More route data



Discover Churches

Update: October 05, 2021

The River Wye is the fourth-longest river in the UK, stretching some 155 miles from its source on Plynlimon in mid Wales to the Severn estuary. The lower part of this trail is called the Wye Valley and is a designated an Area of Outstanding Natural Beauty. Starting in Hay on Wye, you can either hire a canoe or bring your own. On this relaxing trail, can take as long as you wish stopping overnight at various points, either on camp sites, in a B&B or hotel.

Holme Lacy, St Cuthbert is in a pretty setting on a bend of the River Wye. This fine mediaeval church is rich in C16th and C17th

Scudamore family monuments.

Holme Lacy is part of the Churches Conservation Trust 'Champing Churches'.

Takeaway route for iPhone and Android



Scan QR code, save this route offline, share with friends and more...

Website

<https://out.ac/14sFP4>