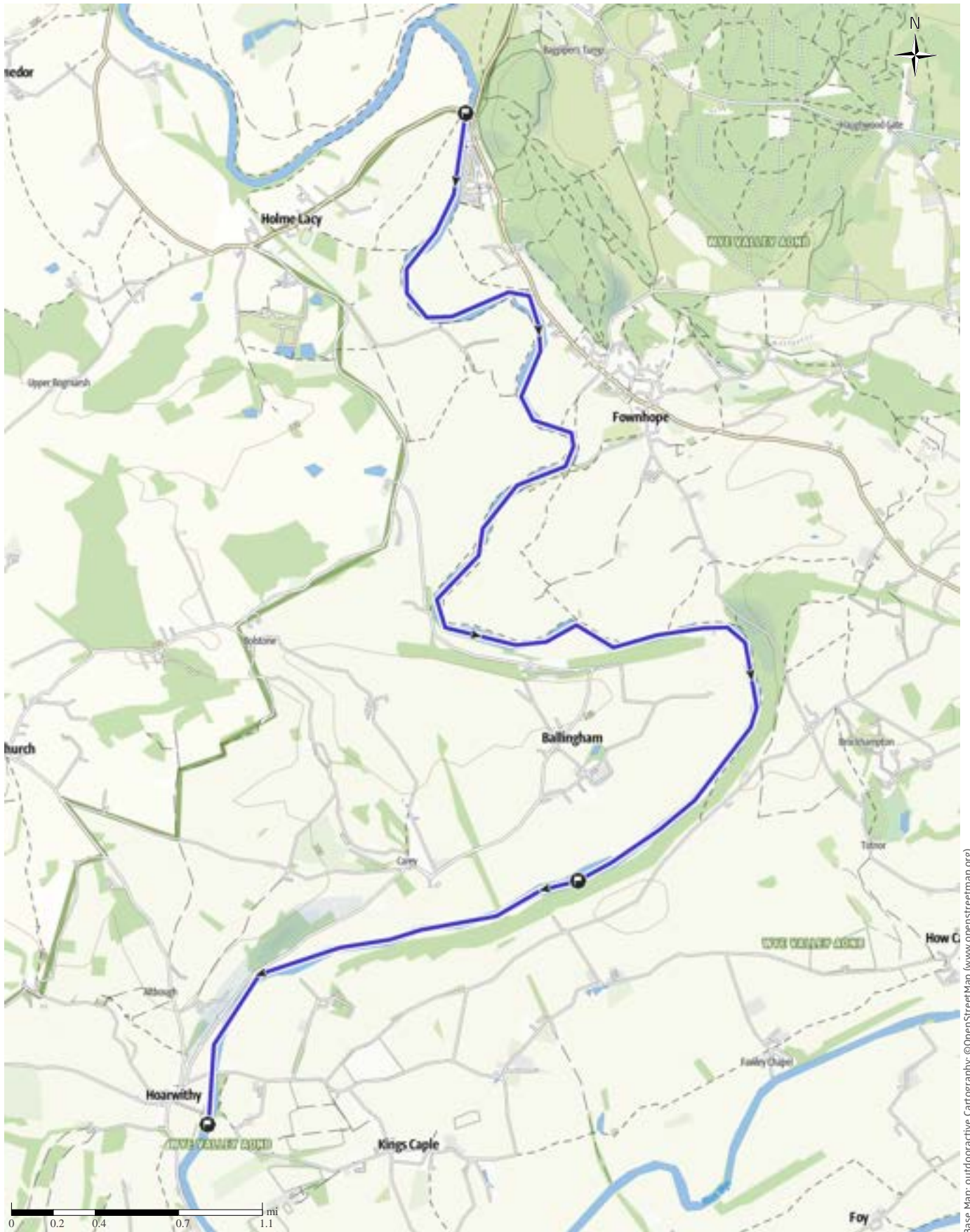


Holme Lacy Bridge to Hoarwithy

↔ 8.7 mi | ⌚ 2:20 h | ⚡ 43ft | 📏 72ft | Difficulty -



Holme Lacy Bridge to Hoarwithy

↔ 8.7 mi

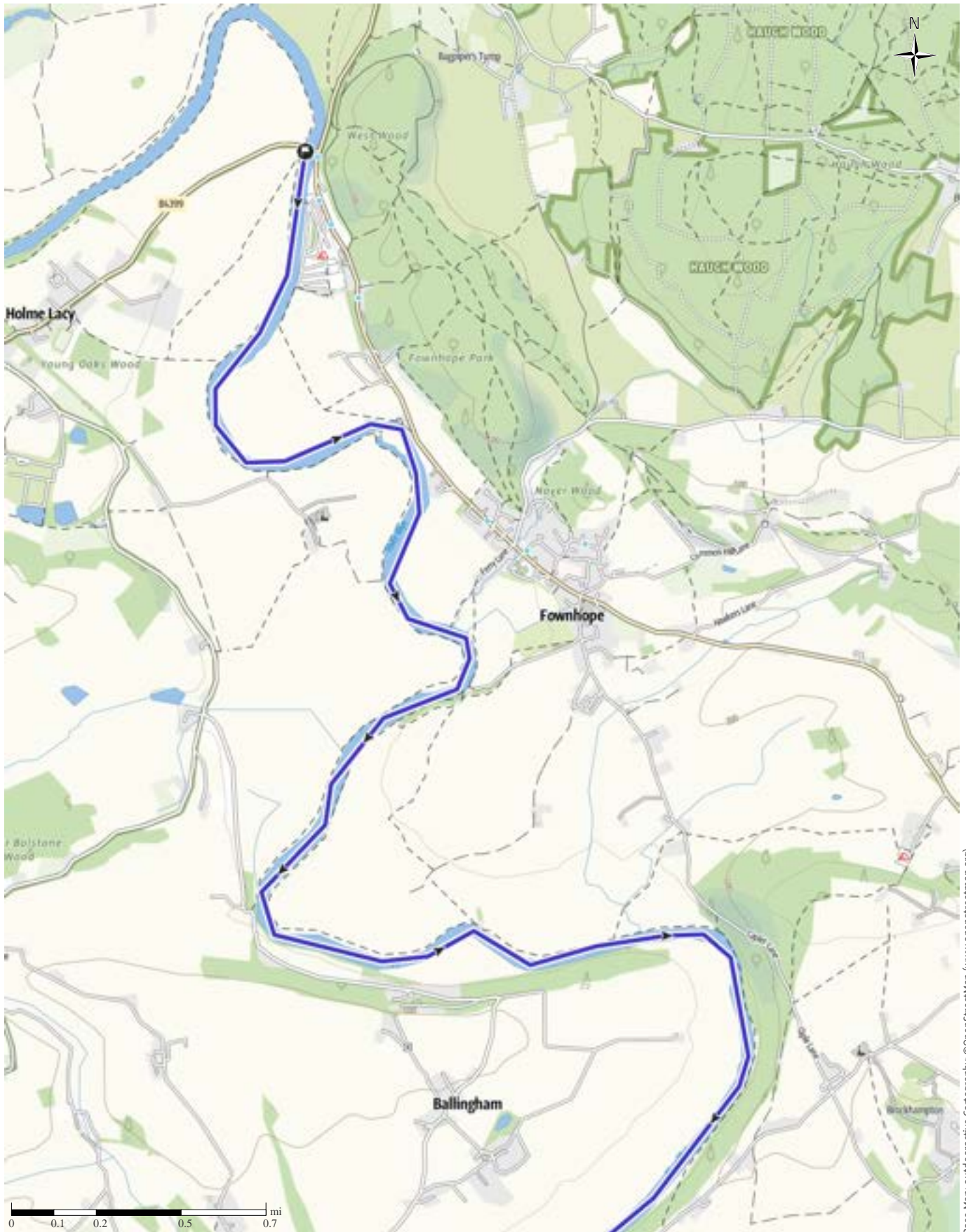
🕒 2:20 h

▲ 43ft

▼ 72ft

Difficulty

-



Base Map: outdooractive Cartography. ©OpenStreetMap (www.openstreetmap.org)

Holme Lacy Bridge to Hoarwithy

↔ 8.7 mi

🕒 2:20 h

⬆️ 43ft

⬆️ 72ft

Difficulty

-



Base Map: outdooractive Cartography; ©OpenStreetMap (www.openstreetmap.org)

Holme Lacy Bridge to Hoarwithy

↔ 8.7 mi

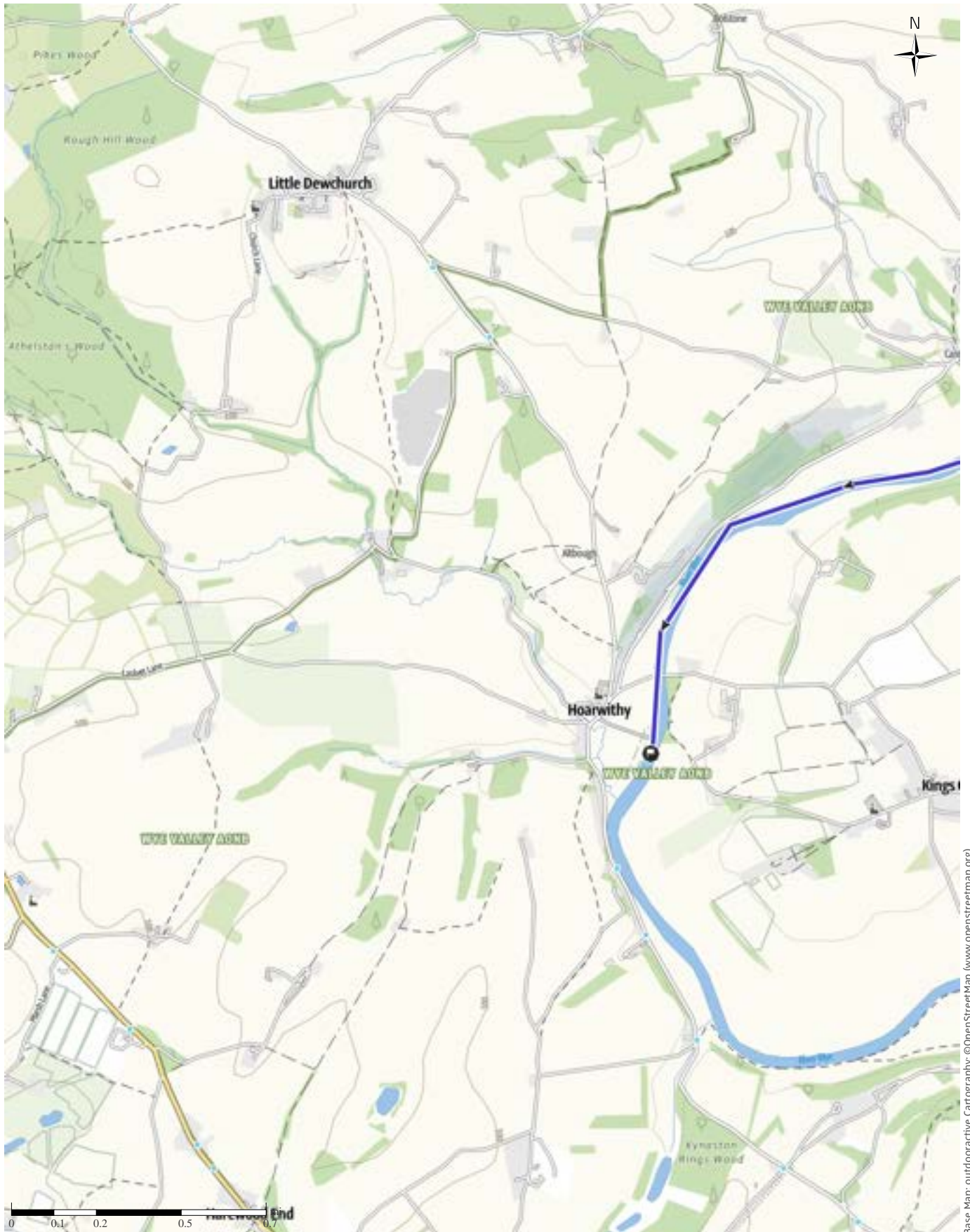
🕒 2:20 h

▲ 43ft

▼ 72ft

Difficulty

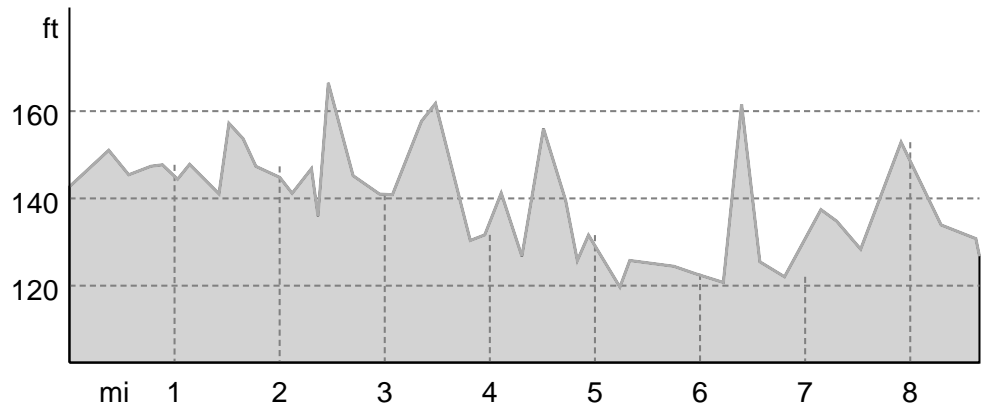
-



Base Map: outdooractive Cartography, ©OpenStreetMap (www.openstreetmap.org)

Holme Lacy Bridge to Hoarwithy

Elevation profile



route data

Kayaking

Distance ↔ 8.7 mi

Duration ⌚ 2:20 h

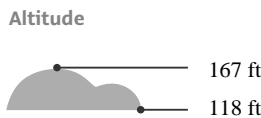
Ascent ▲ 43 ft

Descent ▼ 72 ft

Difficulty -

Stamina ●●●●●●

Technique ●●●●●●



Best time of year

JAN | FEB | MAR
 APR | MAY | JUN
 JUL | AUG | SEP
 OCT | NOV | DEC

Ratings

Authors

Experience ●●●●●●

Landscape ●●●●●●

Community

More route data



Mark Musgrave

Update: September 01, 2023

Put in - at Holme Lacy Bridge.

There is space to park a number of cars just off the west bound lane by the bridge. Put in at the bottom of the bridge downstream on River Right. There are steps down followed by a stile then a steep path down the bank.

Get out - Hoarwithy

(<https://www.britishcanoeing.org.uk/access-and-environment/access-to-water/british-canoeing-places-to-paddle/hoarwithy>)

Waypoints

📍 Checkpoint 1

📍 Carey Islands

Group of islands with rapids in between. Right of first island.

Checkpoint 2

Takeaway route for iPhone and Android



Scan QR code, save this route offline, share with friends and more...

Website

<https://out.ac/IMmEvg>