

Canoeing along the Wye 9 - How Caple to Foy

↔ 2.2 mi

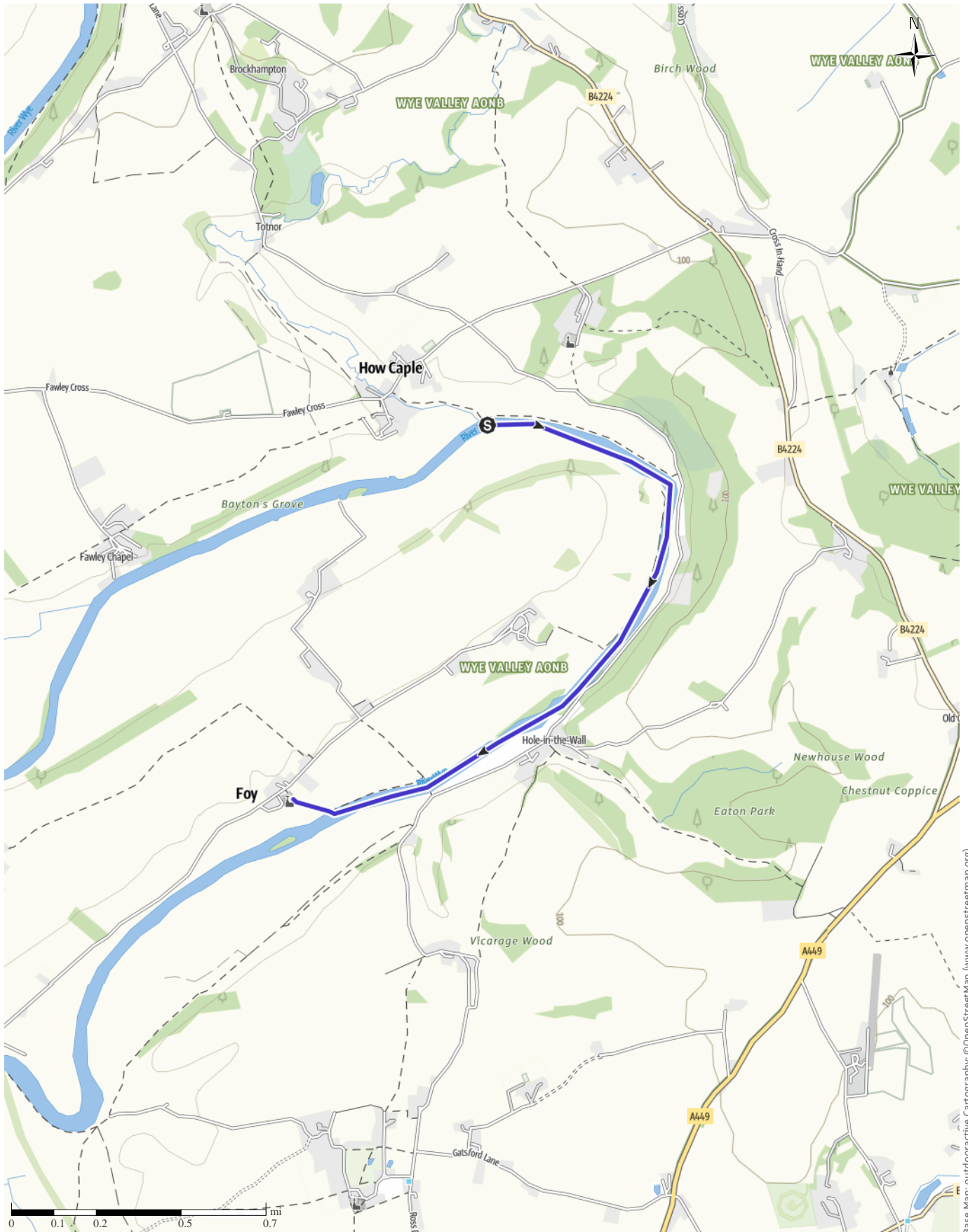
🕒 0:37 h

▲ 66ft

▼ 43ft

Difficulty

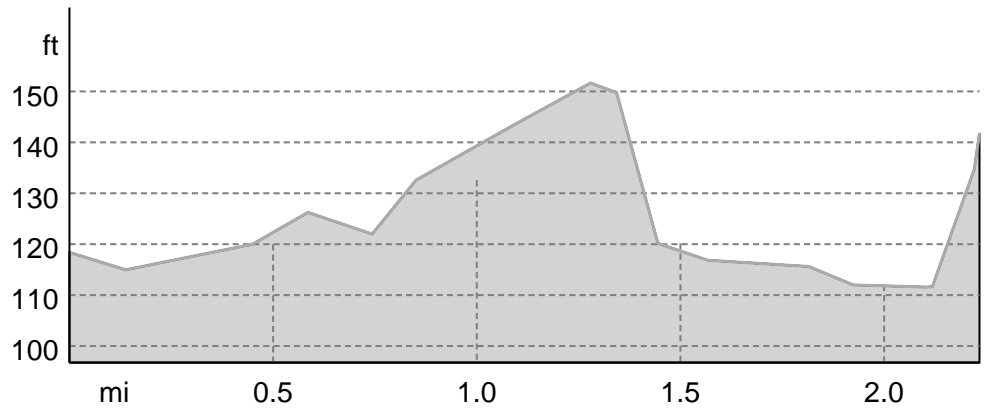
moderate



Base Map: outdooractive Cartography. ©OpenStreetMap (www.openstreetmap.org)

Canoeing along the Wye 9 - How Caple to Foy

Elevation profile



route data

Kayaking

Distance ↔ 2.2 mi

Duration ⌚ 0:37 h

Ascent ▲ 66 ft

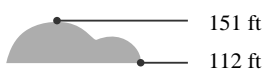
Descent ▼ 43 ft

Difficulty moderate

Stamina ●●●●●●

Technique ●●●●●●

Altitude



Best time of year

JAN | FEB | MAR
 APR | MAY | JUN
 JUL | AUG | SEP
 OCT | NOV | DEC

Ratings


Authors

Experience ●●●●●●

Landscape ●●●●●●

Community

More route data



Discover Churches

Update: October 05, 2021

The River Wye is the fourth-longest river in the UK, stretching some 155 miles from its source on Plynlimon in mid Wales to the Severn estuary. The lower part of this trail is called the Wye Valley and is a designated an Area of Outstanding Natural Beauty. Starting in Hay on Wye, you can either hire a canoe or bring your own. On this relaxing trail, can take as long as you wish stopping overnight at various points, either on camp sites, in a B&B or hotel.

Foy, St Mary

commands one of the finest views across the River Wye. Originating in the C13th, inside it has the shire's

largest font.

Takeaway route for iPhone and Android



Scan QR code, save this route offline, share with friends and more...

Website

<https://out.ac/I4sMbK>