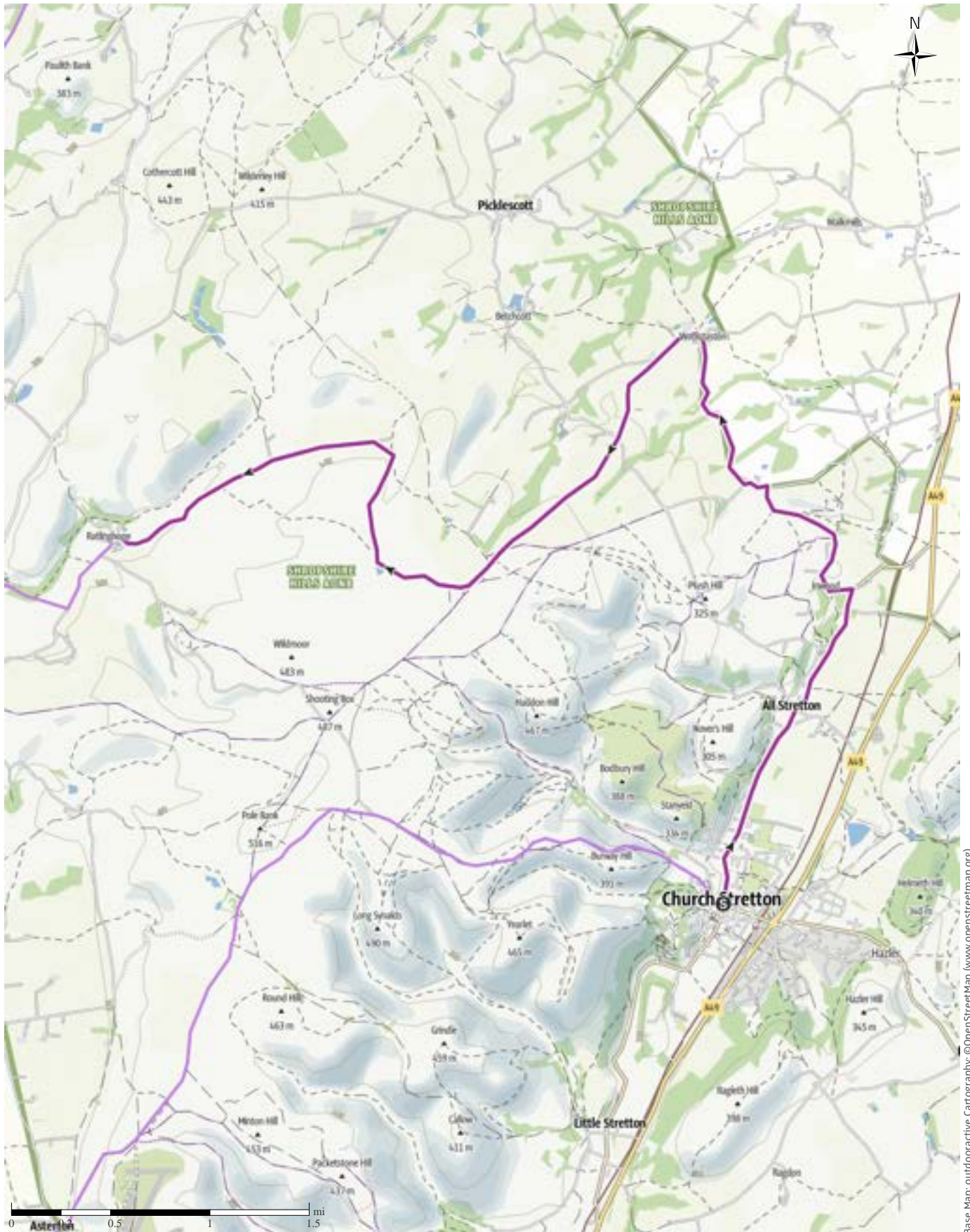


Cycling the Long Mynd 3.ChurchStretton Ratlinghope

↔ 8.2 mi | ⌚ 1:09 h | ▲ 1056ft | ▼ 778ft | Difficulty moderate



Base Map: outdooractive Cartography; ©OpenStreetMap (www.openstreetmap.org)

Cycling the Long Mynd 3.ChurchStretton ...

↔ 8.2 mi

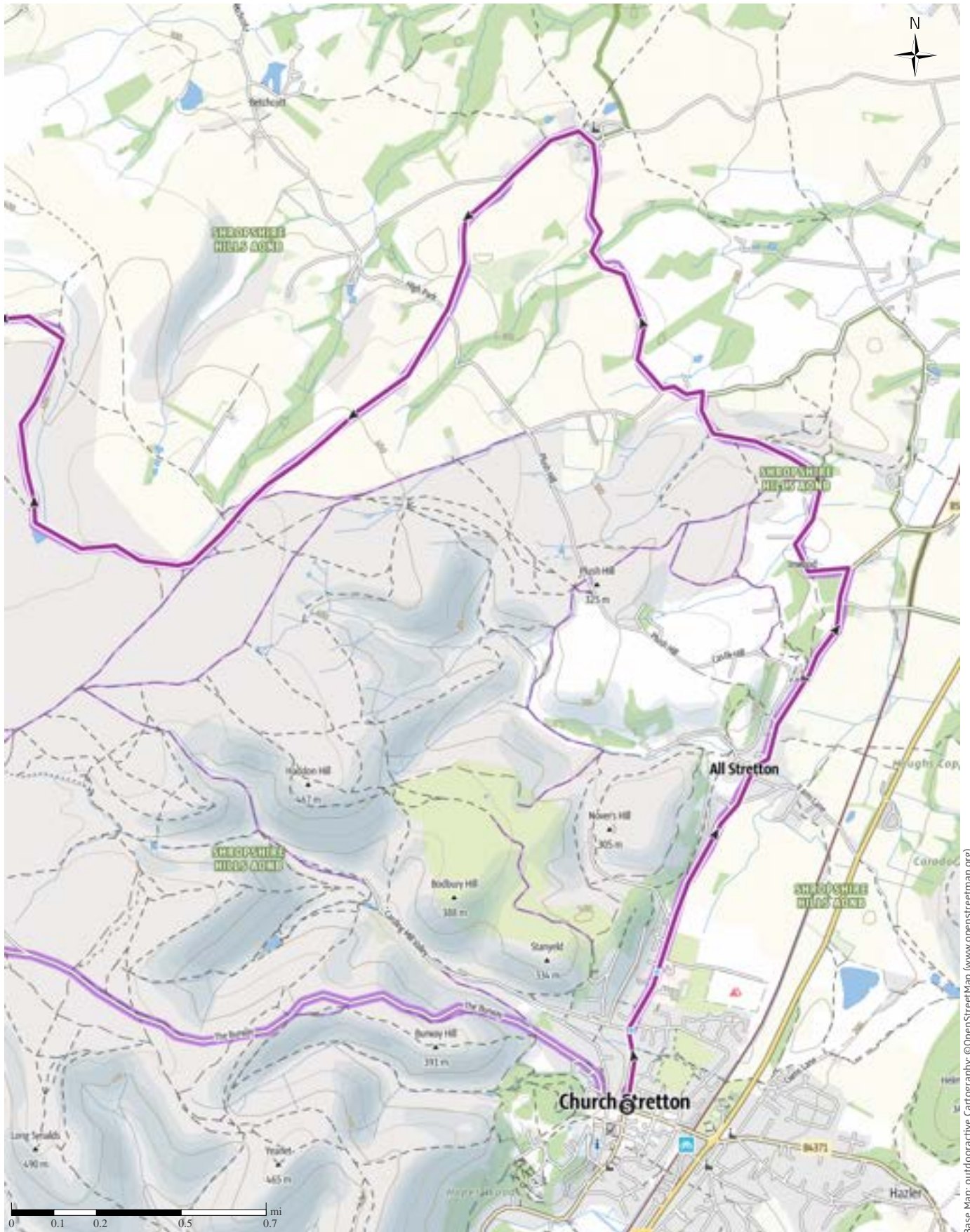
🕒 1:09 h

▲ 1056ft

▼ 778ft

Difficulty

moderate



Base Map: outdooractive Cartography ©OpenStreetMap (www.openstreetmap.org)

Cycling the Long Mynd 3.ChurchStretton ...

↔ 8.2 mi

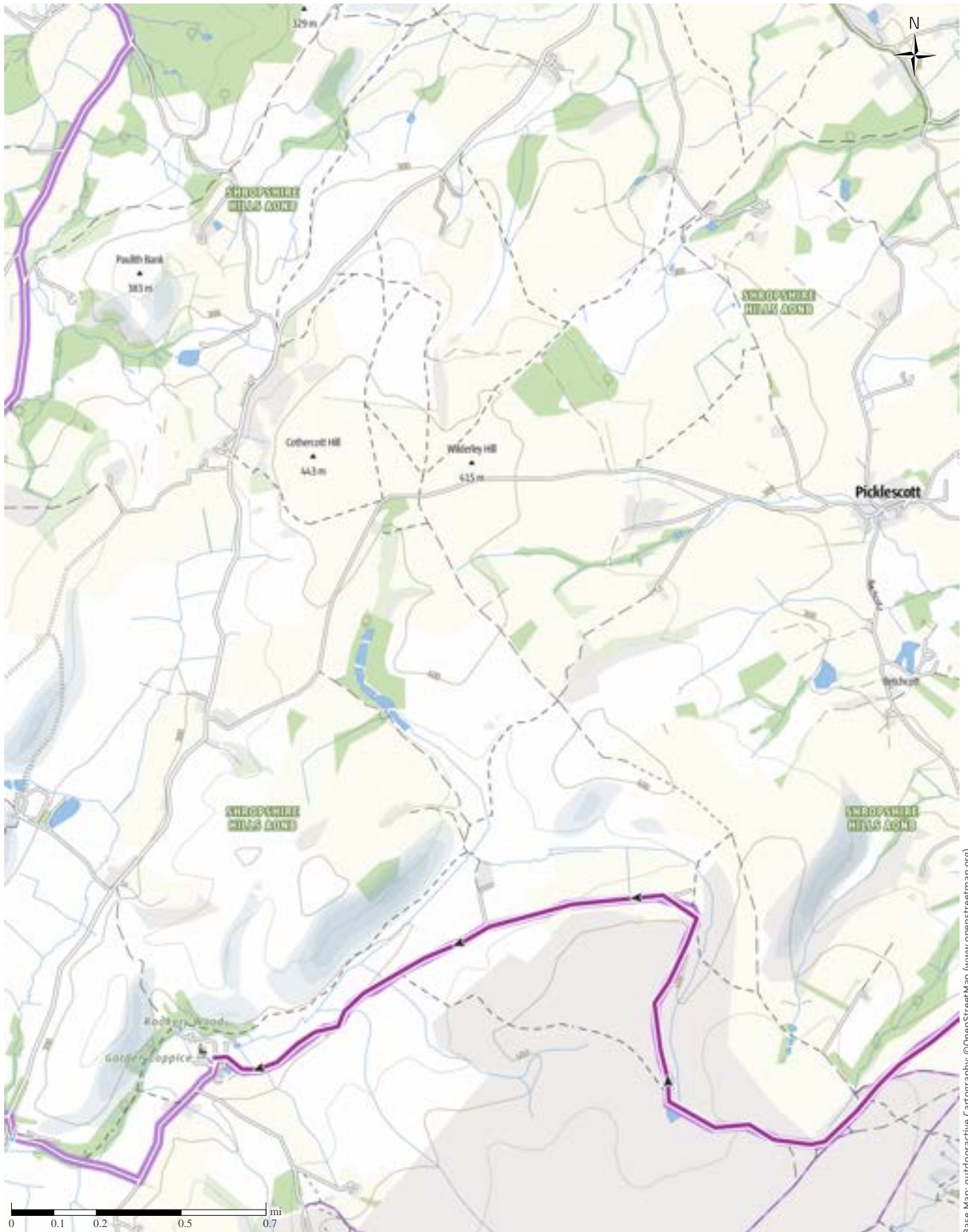
🕒 1:09 h

▲ 1056ft

▼ 778ft

Difficulty

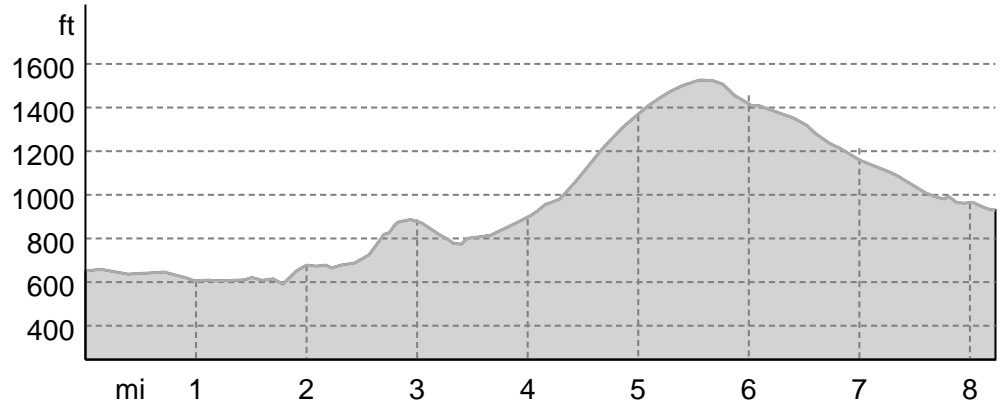
moderate



Base Map: outdooractive Cartography, ©OpenStreetMap (www.openstreetmap.org)

Cycling the Long Mynd 3.ChurchStretton ...

Elevation profile



route data

Bike Riding

Distance  8.2 mi

Duration  1:09 h

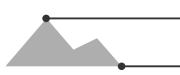
Ascent  1056 ft

Descent  778 ft

Difficulty moderate

Stamina 

Technique 

Altitude  1526 ft
591 ft

Best time of year

JAN | FEB | MAR
APR | MAY | JUN
JUL | AUG | SEP
OCT | NOV | DEC

Ratings

Authors

Experience 

Landscape 

Community

More route data



Discover Churches

Update: October 05, 2021

Starting and finishing in Bishops Castle, this trail takes in the quieter roads and paths to cycle around the Long Mynd visiting a variety of churches along the way.

Travelling from Church Stretton Church cycling to Ratlinghope.

Ratlinghope St Margaret

isa small attractive welcoming church in a peaceful valley between Long Mynd and Ratlinghope Hill in the South Shropshire Hills AONB.

Established in 1209 as a priory church by Wigmore

Abbey. Rather special Arts & Crafts windows. Sin-Eater's grave in the churchyard. Footpath to the nearby Bridges Pub.

Takeaway route for iPhone and Android



Scan QR code, save this route offline, share with friends and more...

Website

<https://out.ac/l4sqMK>