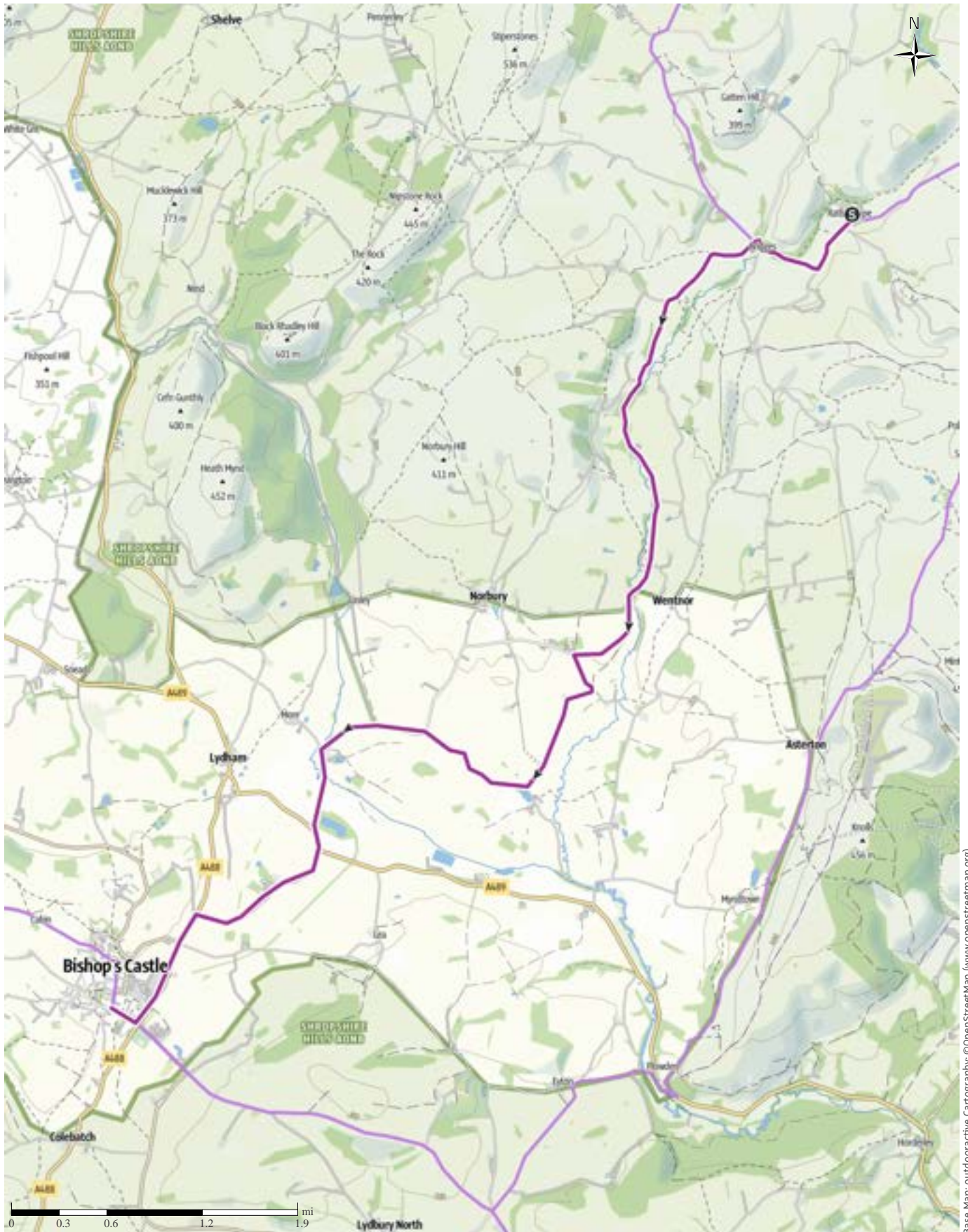


Cycling the Long Mynd 4.Ratlinghope BishopsCastle

↔ 9.9 mi | ⌚ 1:03 h | ⚡ 39ft | ⚡ 361ft | Difficulty moderate



Base Map: outdooractive Cartography; ©OpenStreetMap (www.openstreetmap.org)

Cycling the Long Mynd 4. Ratlinghope Bishops Castle

↔ 9.9 mi

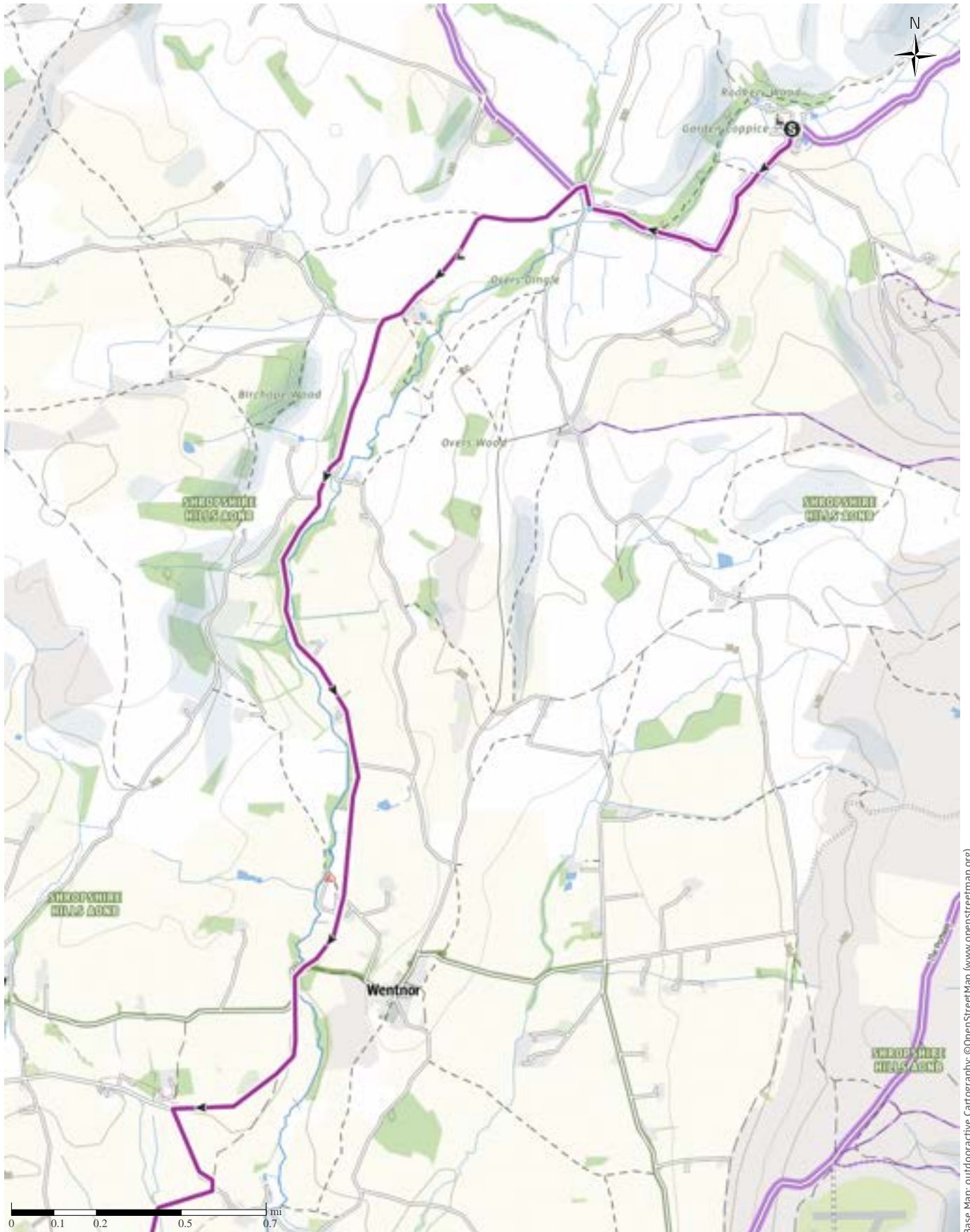
🕒 1:03 h

⬆️ 39ft

⬆️ 361ft

Difficulty

moderate



Base Map: outdooractive Cartography; ©OpenStreetMap (www.openstreetmap.org)

Cycling the Long Mynd 4. Ratlinghope Bishops Castle

↔ 9.9 mi

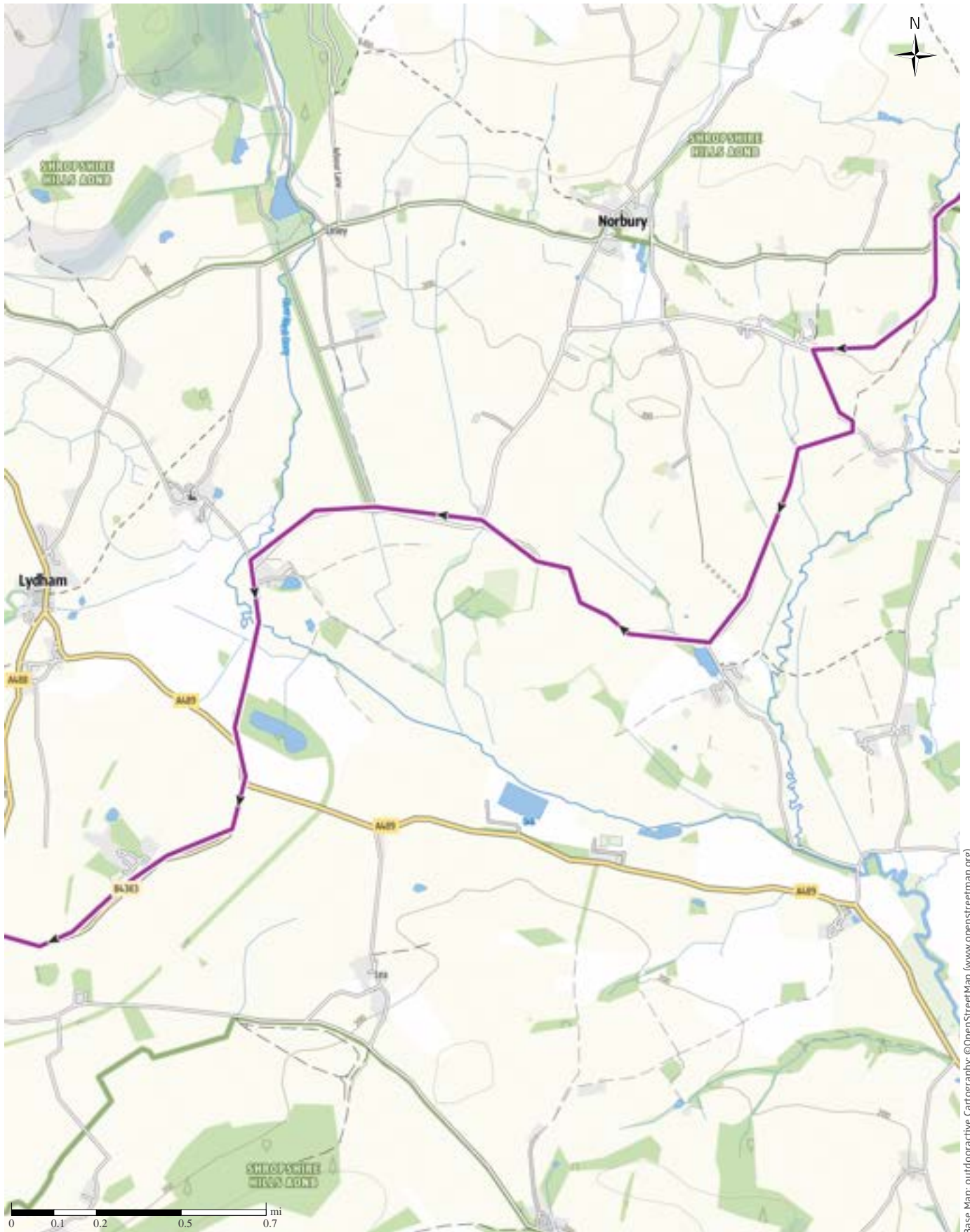
🕒 1:03 h

▲ 39ft

▼ 361ft

Difficulty

moderate



Base Map: outdooractive Cartography. ©OpenStreetMap (www.openstreetmap.org)

Cycling the Long Mynd 4. Ratlinghope Bishops Castle

↔ 9.9 mi

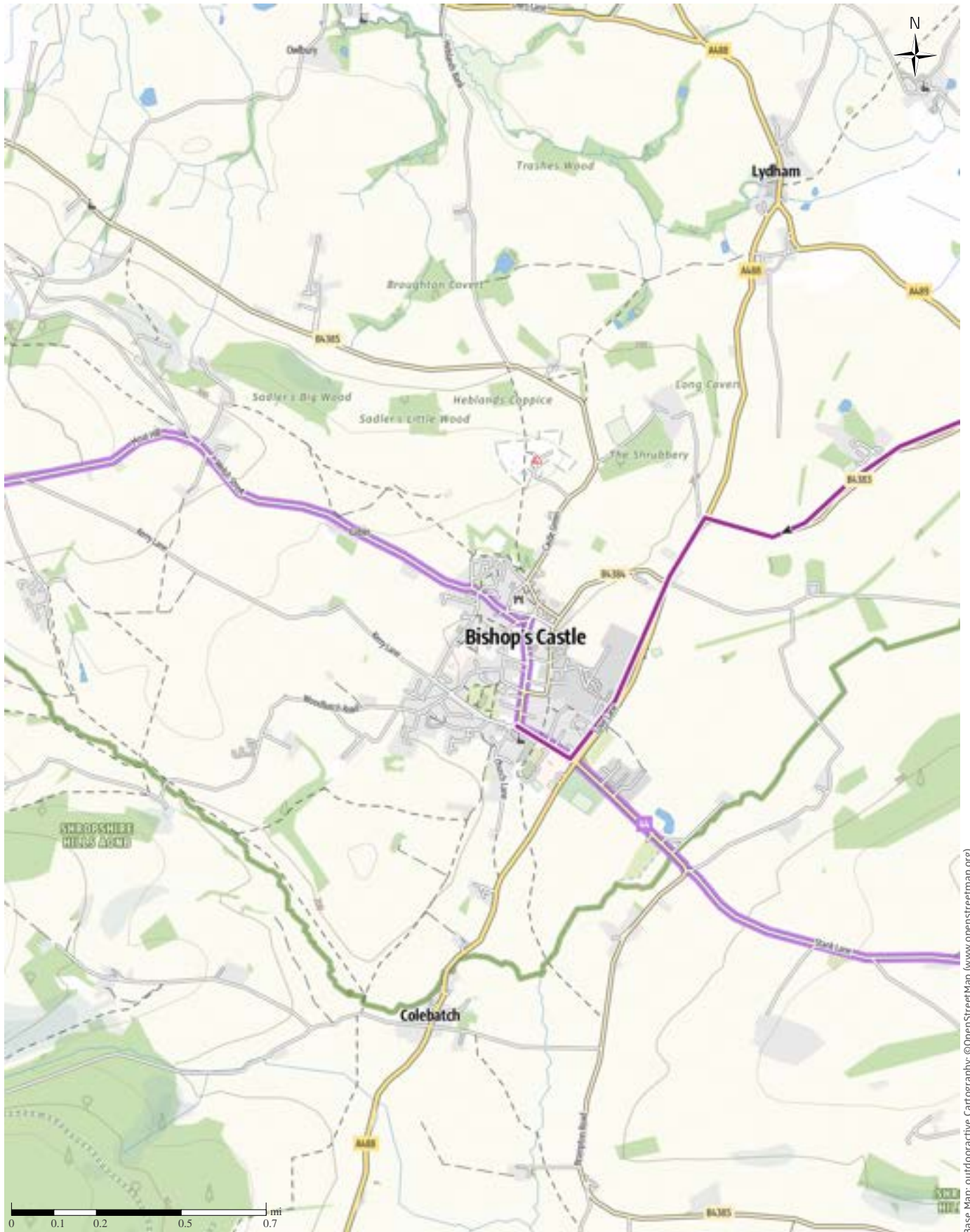
🕒 1:03 h

▲ 39ft

▼ 361ft

Difficulty

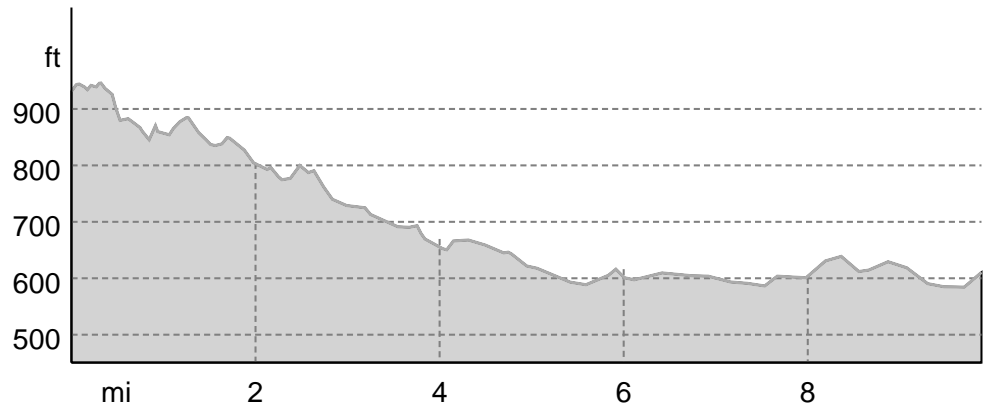
moderate



Base Map: outdooractive Cartography. ©OpenStreetMap (www.openstreetmap.org)

Cycling the Long Mynd 4.Ratlinghope BishopsCastle

Elevation profile



route data

Bike Riding

Distance  9.9 mi


Duration  1:03 h

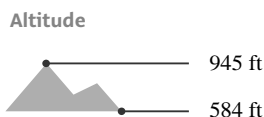
Ascent  39 ft

Descent  361 ft

Difficulty moderate

Stamina 

Technique 



Best time of year

JAN | FEB | MAR
 APR | MAY | JUN
 JUL | AUG | SEP
 OCT | NOV | DEC

Ratings

Authors

Experience 

Landscape 

Community

More route data



Discover Churches

Update: October 05, 2021

Starting and finishing in Bishops Castle, this trail takes in the quieter roads and paths to cycle around the Long Mynd visiting a variety of churches along the way.

Travelling from Ratlinghope Church cycling back to Bishops Castle.

Bishops Castle St. John the Baptist is a spacious church rebuilt in the 1860s. The C13th tower remains. Fine stained glass including two Pre-Raphaelite windows; C12th font; monuments.

Churchyard and graves are connected with Napoleonic

prisoners-of-war.

Takeaway route for iPhone and Android



Scan QR code, save this route offline, share with friends and more...

Website

<https://out.ac/l4sreH>