

HoWL 2. Brampton Bryan to Leintwardine

↔ 2.8 mi

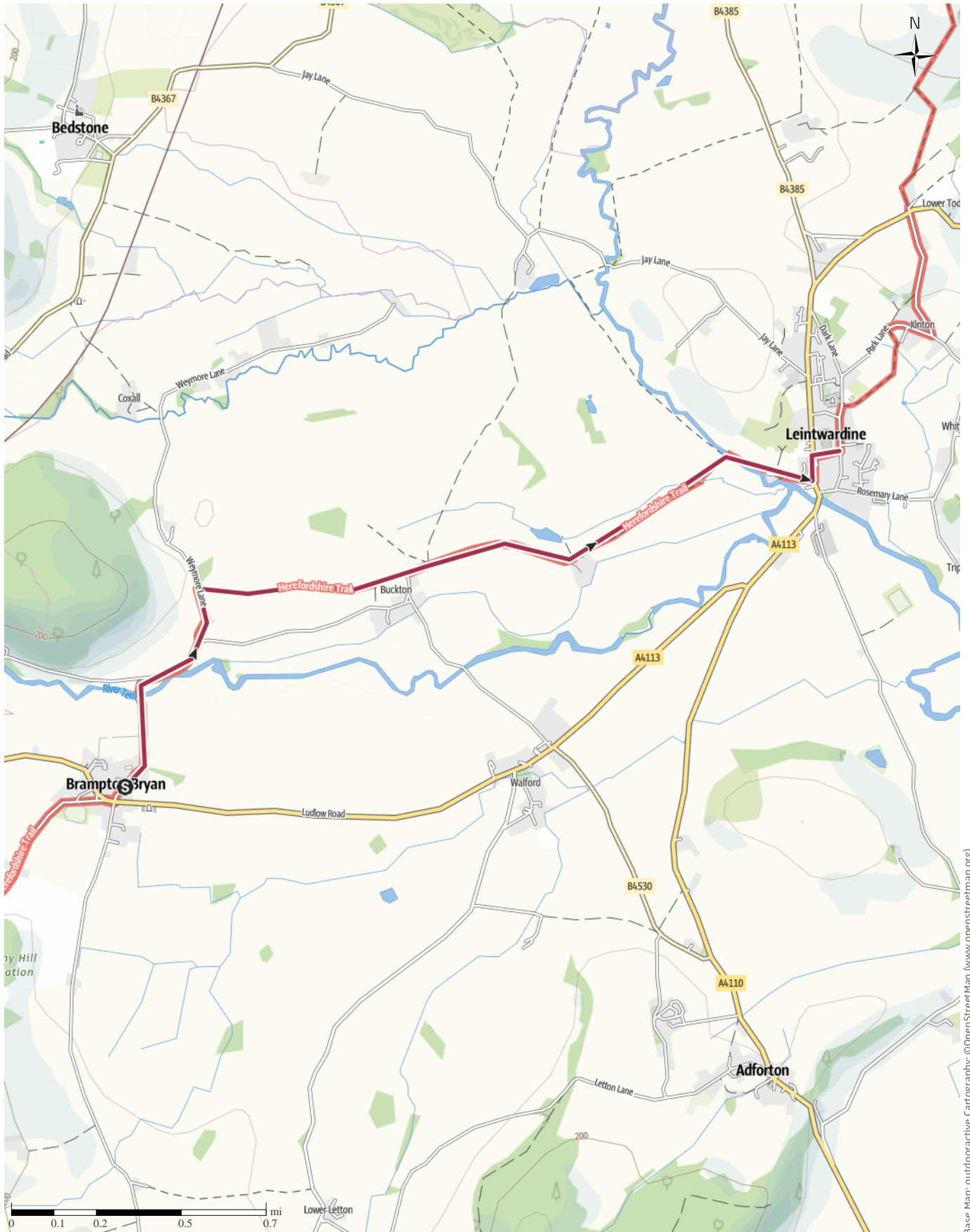
🕒 1:07 h

▲ 89ft

▼ 112ft

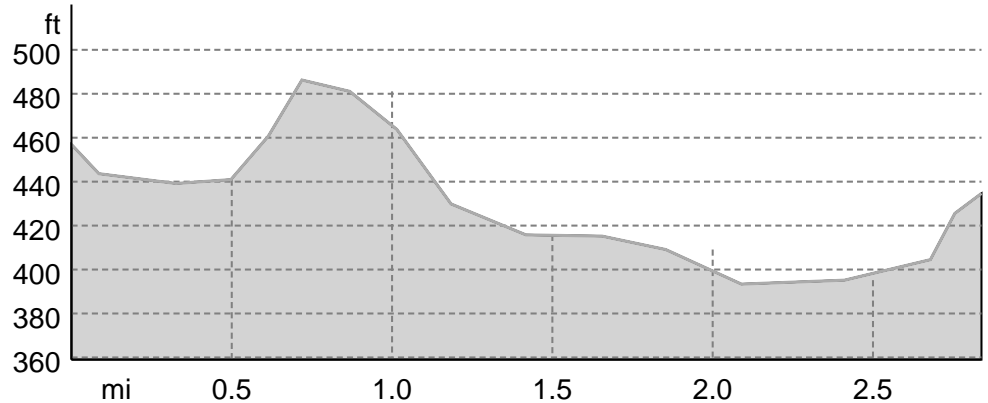
Difficulty

moderate



HoWL 2. Brampton Bryan to Leintwardine

Elevation profile



route data

Hiking route

Distance ↔ 2.8 mi

Duration ⌚ 1:07 h

Ascent ▲ 89 ft

Descent ▼ 112 ft

Difficulty moderate

Stamina ●●●●●●

Technique ●●●●●●

Altitude

486 ft

394 ft

Best time of year

JAN | FEB | MAR
 APR | MAY | JUN
 JUL | AUG | SEP
 OCT | NOV | DEC

Ratings


Authors

Experience ●●●●●●

Landscape ●●●●●●

Community

More route data



Discover Churches

Update: March 15, 2021

Travelling on the Heart of Wales Trainline from Craven Arms or Llandrindod Wells, this scenic walking tour (Part 2 of 5) takes in visits to four interesting churches - Each with their own story to tell. Travelling on the Heart of Wales Trainline from either Craven Arms or Llandrindod Wells, this scenic walking tour is Part 2 of 5 taking in visits to four interesting churches - Each with their own story to tell.

- HoWL 1. Knighton Train station to Brampton Bryan Church
- HoWL 2. Brampton Bryan to Leintwardine Church
- HoWL 3. Leintwardine to Clungunford Church
- HoWL 4. Clungunford to Stokesay Church
- HoWL5. Stokesay to Craven Arms Train Station

Leintwardine Church - The Roman origins of the site has resulted in the chancel being much higher than the nave. The Lady Chapel was built by the infamous Roger Mortimer as a Chantry Chapel for himself and his mistress, Queen Isabella. Vainglorious monument to General Sir Banestre Tarleton (American War of Independence).

Takeaway route for iPhone and Android



Scan QR code, save this route offline, share with friends and more...

Website

<https://out.ac/zPYXV>