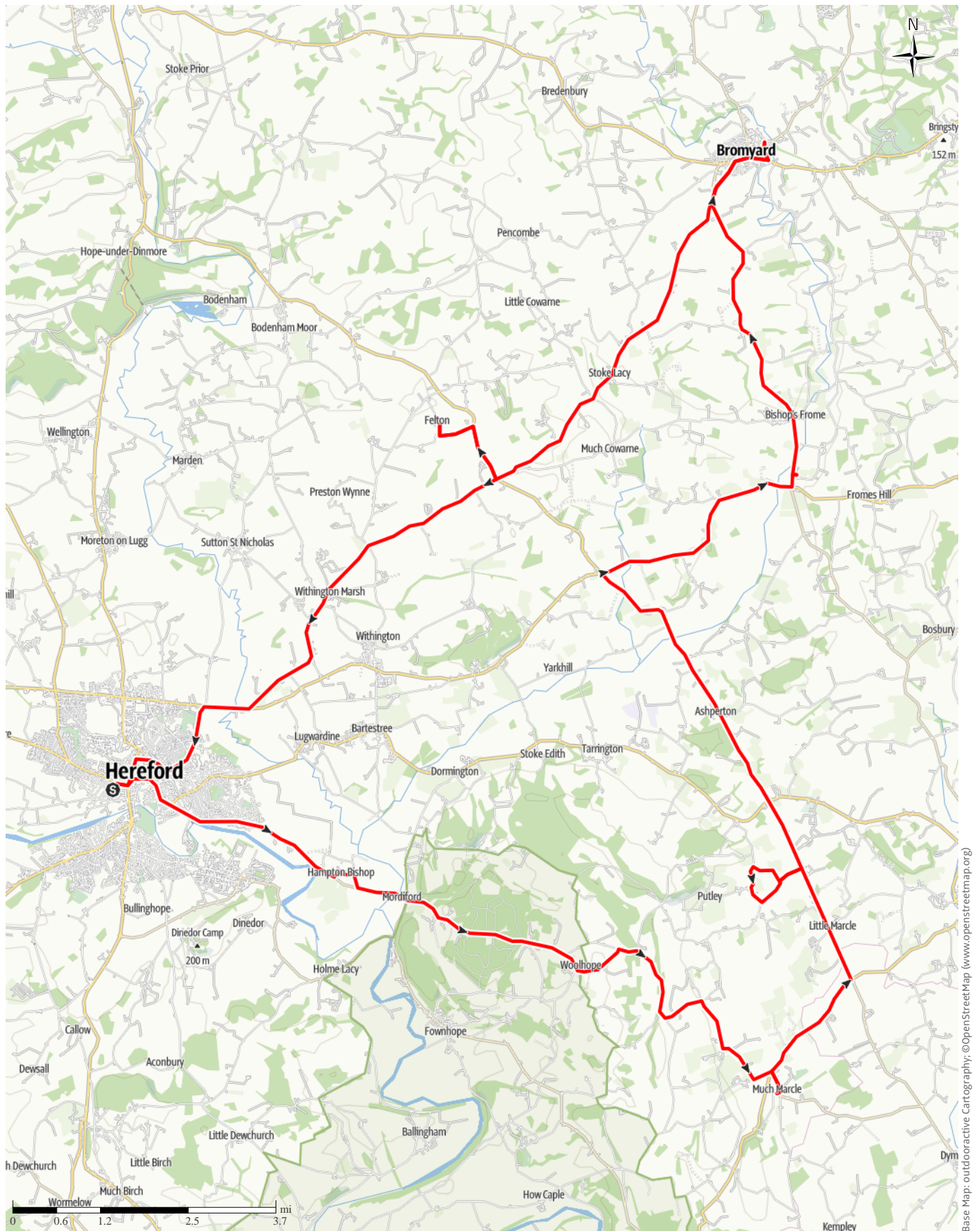


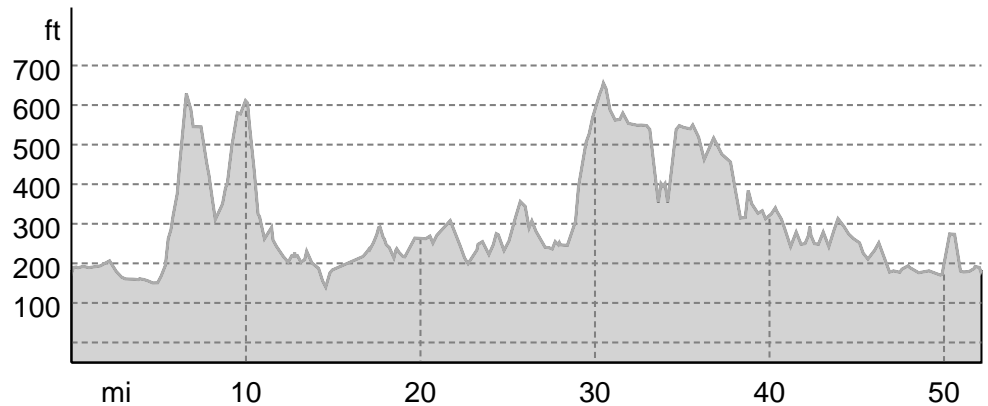
CIDER & HOPS DRIVING TRAIL

↔ 52.2 mi | ⌚ 1:18 h | 🏔️ 1824ft | 🏔️ 1824ft | Difficulty moderate



CIDER & HOPS DRIVING TRAIL

Elevation profile



route data

Scenic Route

Distance ↔ 52.2 mi

Duration ⌚ 1:18 h

Ascent ▲ 1824 ft

Descent ▼ 1824 ft

Difficulty

moderate

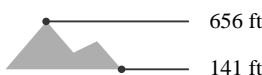
Stamina



Technique



Altitude



Best time of year

JAN | FEB | MAR
APR | MAY | JUN
JUL | AUG | SEP
OCT | NOV | DEC

Ratings


Authors

Experience ●●●●●

Landscape ●●●●●

Community

More route data



Discover Churches

Update: October 05, 2021

This scenic driving route follows a number of Herefordshire Churches which can be linked in close proximity to Cider & Beer producers.

Start/Finish at Hereford Museum of Cider, the trail also gives you chance not only to visit, but purchase some of Herefordshire's finest beverages along the way.

Travelling along the A417, you are following in the footsteps of the Hop Pickers who travelled along this road by horse drawn caravan to spend the summer helping out the local farmers and living on the land.

The Trumpet Inn on the crossroads was a regular stop

off and meet up for the Hop Pickers each year.

Although many of the hop fields have gone, some are still in evidence with others more recently being turned into orchards.

1. Hereford Museum of Cider

Take time to explore Hereford Cathedral whilst visiting the city.

2.S

t Andrew's, Hampton Bishop

Take time to visit Colcombe House Cider and the Bunch of Carrots pub in the village.

3.

CIDER & HOPS DRIVING TRAIL

St George's, Woolhope

Take time to visit the Crown Inn and sample their very own cider

4.

St Bartholomew, Much Marcle

Take time to visit Westons Cider for lunch or a tour.

5.

Putley Church

&

Aylton Church

Take time to go on a poetry walk at Dragon Orchard

Enroute to Bromyard, stop off for a visit to the Hop Pocket Shopping Village at Bishops Frome.

6.

St Peters, Bromyard

Take time to walk around Bromyard on the Town Heritage trail.

7.

St Peter & St Paul's, Stoke Lacy

Take time to visit the Wye Valley Brewery shop and the Plough Inn pub.

8.

St Michael the Archangel, Felton

This area is not only an equal mix of orchards and hop yards, but also home to Chase Distillery who create award winning gin and vodka from potatoes grown on their farm nearby.



Scan QR code, save this route offline, share with friends and more...

Website

<https://out.ac/ISbkhe>

Takeaway route for iPhone and Android


















CIDER & HOPS DRIVING TRAIL

Legend









Topography

	Wood, forest
	Moor, swamp, marsh
	Heath
	Residential area with single building
	Industrial area with single building
	Cemetery
	Golf course
	Sportsfield, stadium
	Stadium
	Open-air pool
	Vineyard
	Petrograph
	Country border
	State border
	District border
	Contour line
	Special use area
	Nature reserve











Topographic signs

	Summit cross
	Elevation point
	Rock
	Cave
	Church
	Chapel
	Cemetery
	Palace/Castle
	Abbey
	Monument
	Ruin
	Mine
	Cairn
	Broadcasting tower
	Windwheel
	Water-/windmill
	Viewpoint

Road and track

	Motorway
	Highway
	Statat road
	Road
	Main agricultural road
	Agricultural road
	Trail
	Via Ferrata

Lifts and railway

	Ropeway lift
	Gondola lift
	Chairlift
	Ski-, draglift
	Aerial ropeways
	Railway
	Suburban train
	Subway
	Tram
	Railway station