

Canoeing along the Wye 1 - Hay to Whitney

↔ 5.7 mi

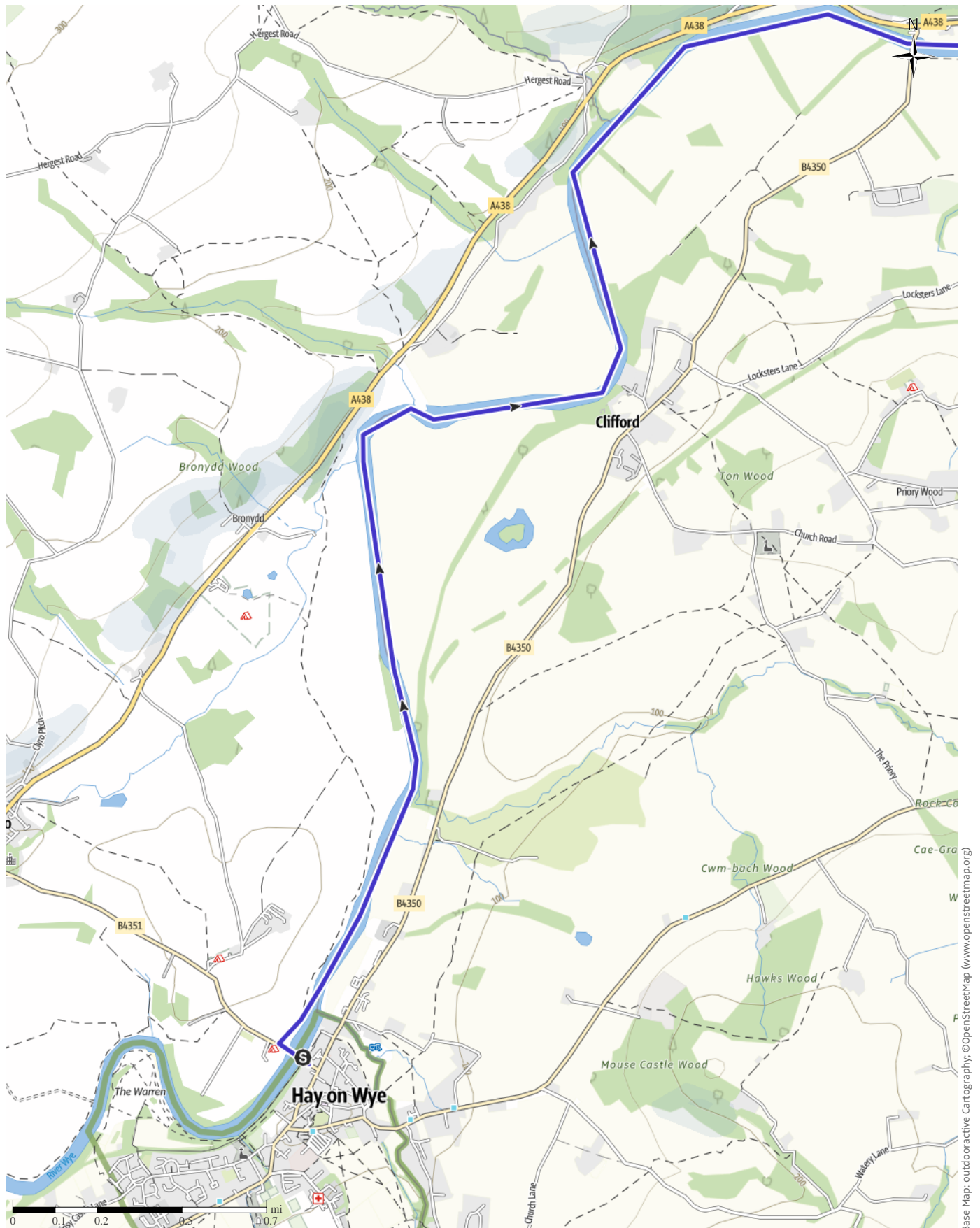
🕒 1:33 h

⬆️ 52ft

⬆️ 66ft

Difficulty

moderate



Base Map: outdooractive Cartography; ©OpenStreetMap (www.openstreetmap.org)

Canoeing along the Wye 1 - Hay to Whitney

↔ 5.7 mi

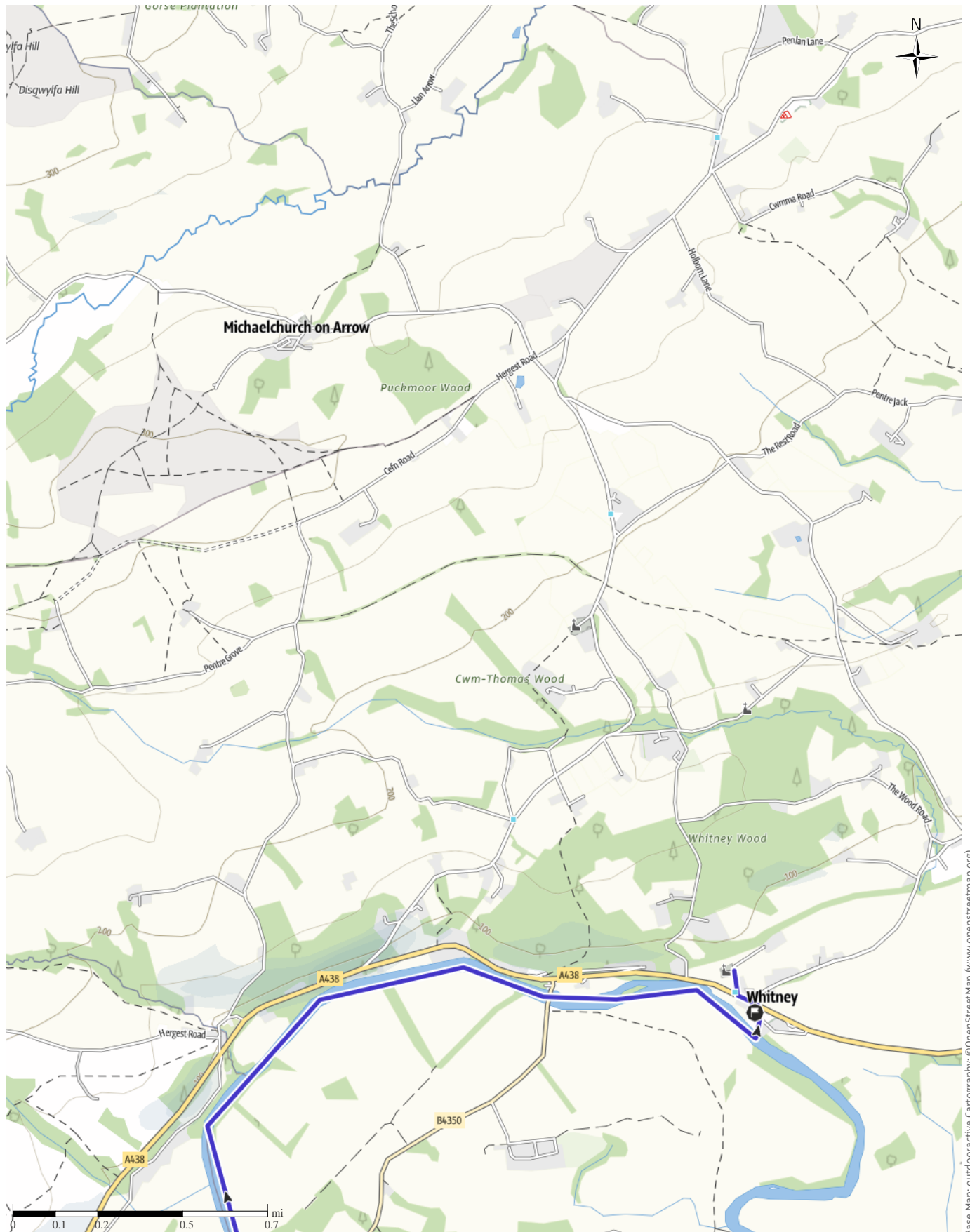
🕒 1:33 h

⬆️ 52ft

⬆️ 66ft

Difficulty

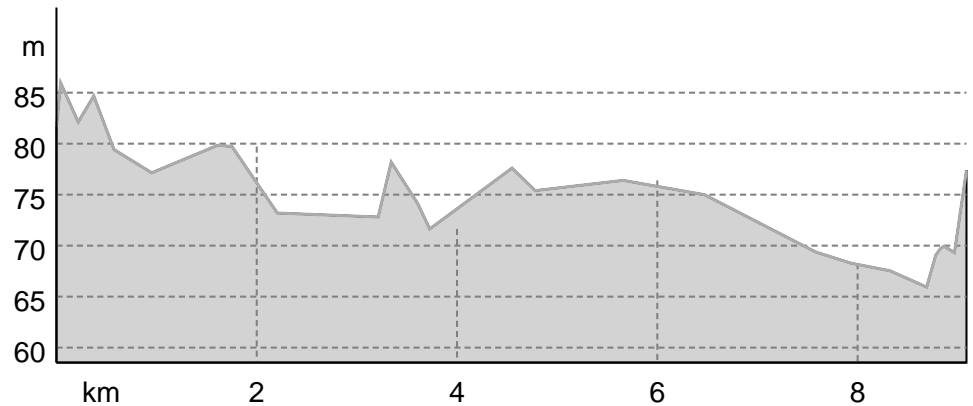
moderate



Base Map: outdooractive Cartography; ©OpenStreetMap (www.openstreetmap.org)

Canoeing along the Wye 1 - Hay to Whitney

Elevation profile



route data

Kayaking

Distance ↔ 5.7 mi

Duration ⌚ 1:33 h

Ascent ▲ 52 ft

Descent ▼ 66 ft

Difficulty

moderate

Stamina



Technique



Altitude



Best time of year

JAN | FEB | MAR
APR | MAY | JUN
JUL | AUG | SEP
OCT | NOV | DEC

Ratings


Authors

Experience ●●●●●

Landscape ●●●●●

Community

More route data



Discover Churches

Update: October 05, 2021

Although this trail can be completed on foot, what better way to take in the Herefordshire wildlife, flora and fauna than canoeing your way down the River Wye visiting a variety of churches along the way. The River Wye is the fourth-longest river in the UK, stretching some 155 miles from its source on Plynlimon in mid Wales to the Severn estuary. The lower part of this trail is called the Wye Valley and is a designated an Area of Outstanding Natural Beauty.

Starting in Hay on Wye, you can either hire a canoe or bring your own. On this relaxing trail, can take as long as you wish stopping overnight at various points, either

on camp sites, in a B&B or hotel.

Our first stop is in Whitney on Wye, St Peter & Paul Church. Built in 1740, this church contains treasures from the original church and Rev. Frances Kilvert was a regular visitor.

Protected areas 🌿

National park
Brecon Beacons

Waypoints

📍 Churches along the Wye by Canoe

Canoeing along the Wye 1 - Hay to Whitney

Although this trail can be completed on foot, what better way to take in the Herefordshire wildlife, flora and fauna than canoeing your way down the River Wye visiting a variety of churches along the way.

The River Wye is the fourth-longest river in the UK, stretching some 155 miles from its source on Plynlimon in mid Wales to the Severn estuary. The lower part of this trail is called the Wye Valley and is a designated an Area of Outstanding Natural Beauty.

Starting in Hay on Wye, you can either hire a canoe or bring your own. On this relaxing trail, can take as long as you wish stopping overnight at various points, either on camp sites, in a B&B or hotel.

Or first stop is in
Whitney on Wye, St Peter & Paul Church.

Built in 1740, this church contains treasures from the original church and Rev. Frances Kilvert was a regular visitor.

Takeaway route for iPhone and Android



Scan QR code, save this route offline, share with friends and more...

Website

<https://out.ac/l4s3fZ>