

Canoeing along the Wye 8 - Hoarwithy to HowCaple

↔ 6 mi

🕒 1:40 h

▲ 141ft

▲ 30ft

Difficulty

moderate



Base Map: outdooractive Cartography; ©OpenStreetMap (www.openstreetmap.org)

Canoeing along the Wye 8 - Hoarwithy to HowCaple

↔ 6 mi

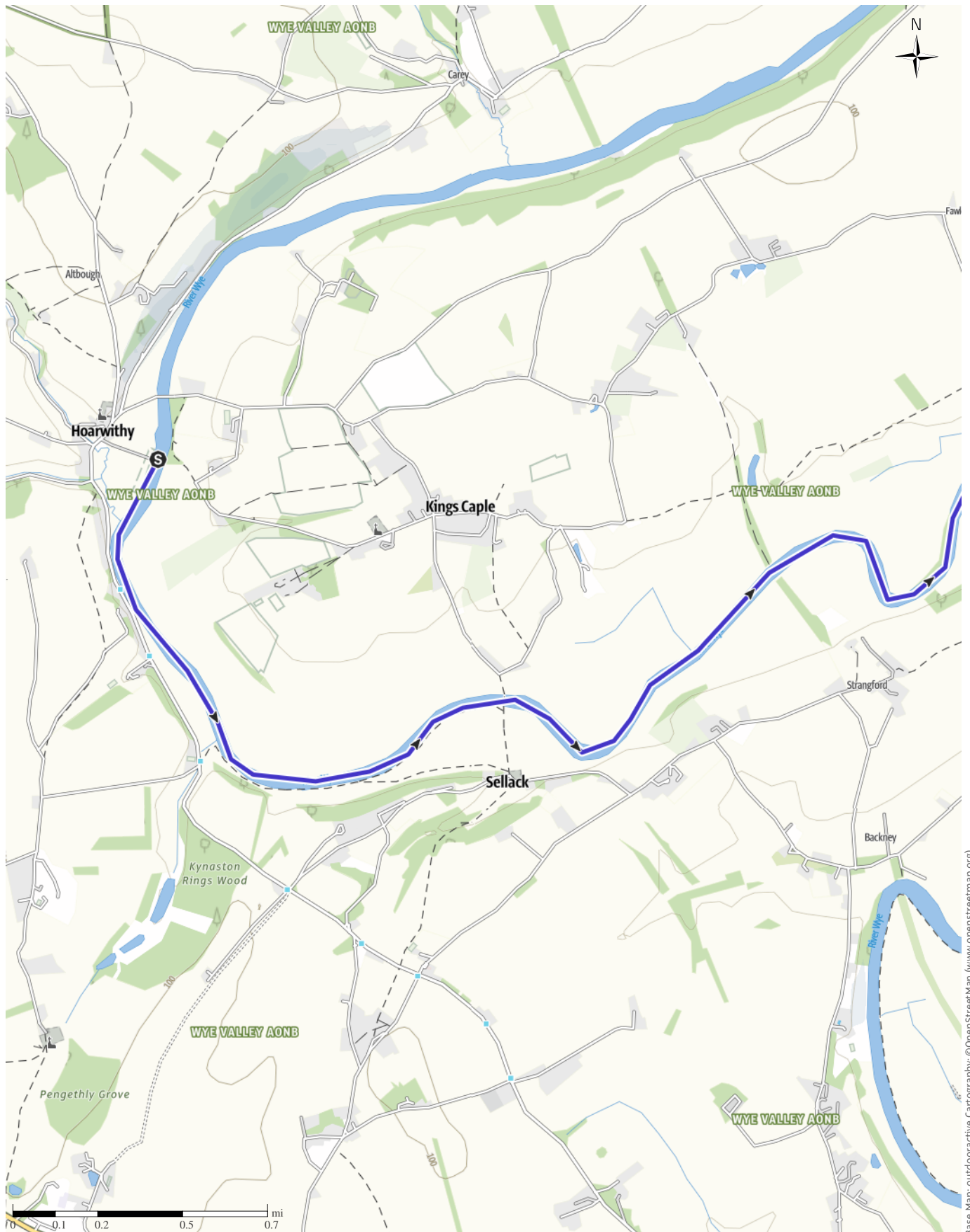
🕒 1:40 h

📏 141ft

📏 30ft

Difficulty

moderate



Base Map: outdooractive Cartography; ©OpenStreetMap (www.openstreetmap.org)

Canoeing along the Wye 8 - Hoarwithy to HowCaple

↔ 6 mi

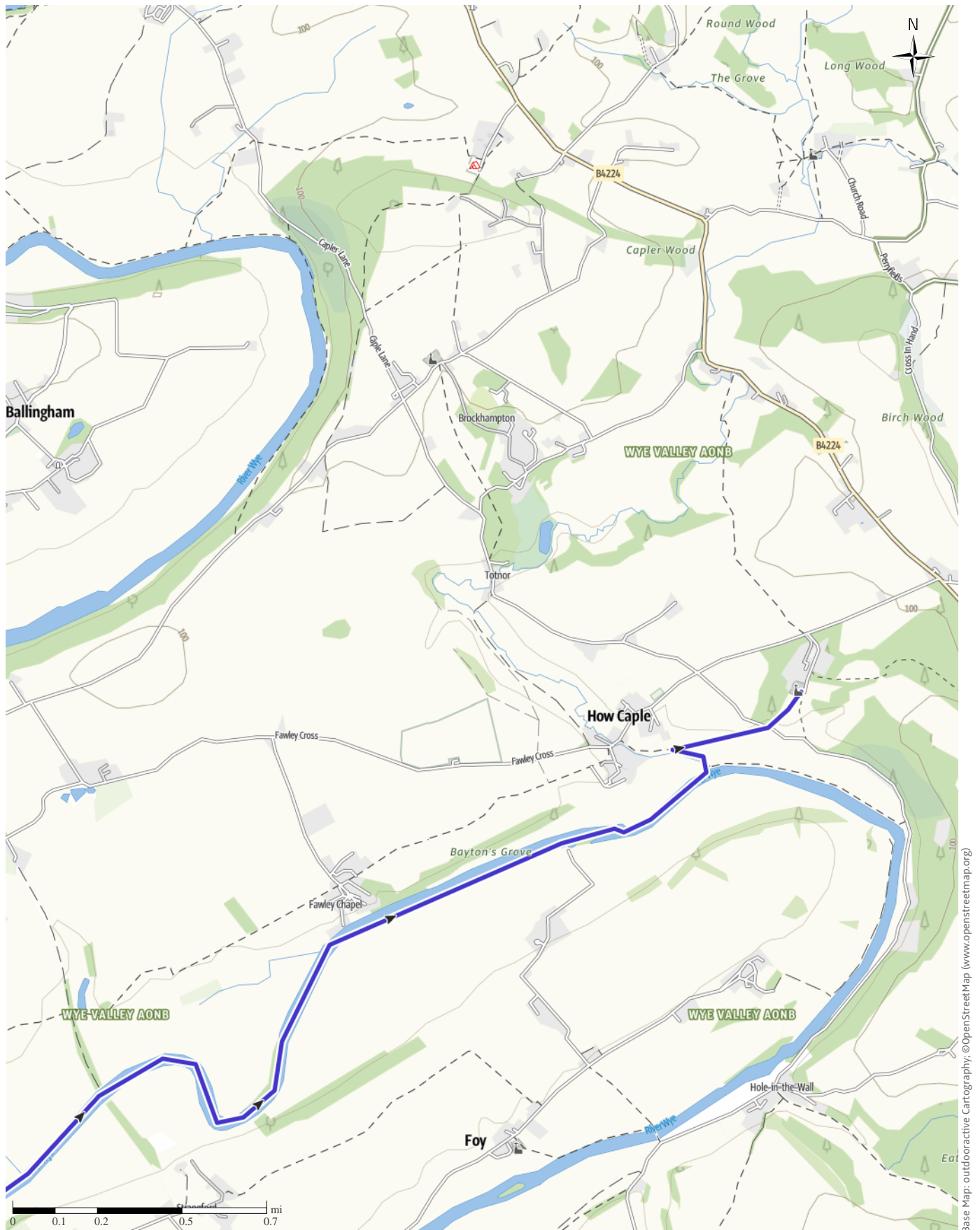
🕒 1:40 h

▲ 141ft

▲ 30ft

Difficulty

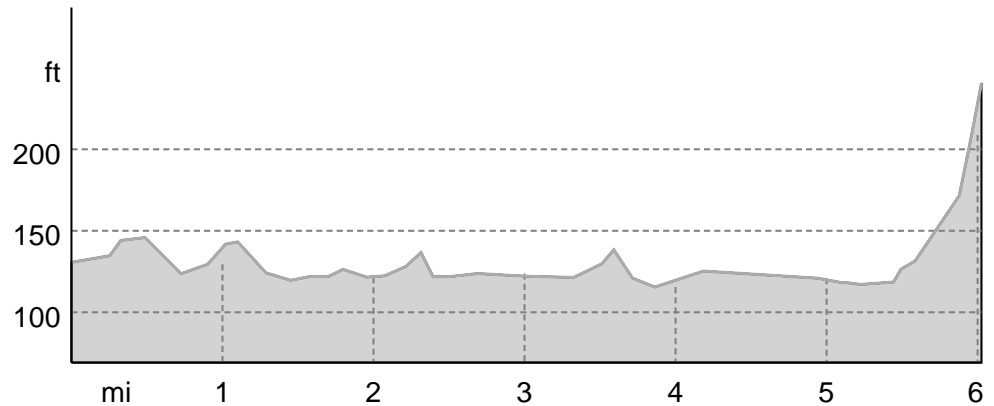
moderate



Base Map: outdooractive Cartography; ©OpenStreetMap (www.openstreetmap.org)

Canoeing along the Wye 8 - Hoarwithy to HowCaple

Elevation profile



route data

Kayaking

Distance ↔ 6 mi

Duration ⌚ 1:40 h

Ascent ▲ 141 ft

Descent ▼ 30 ft

Difficulty moderate

Stamina ■■■■■

Technique ■■■■■

Altitude
240 ft
115 ft

Best time of year

JAN | FEB | MAR
APR | MAY | JUN
JUL | AUG | SEP
OCT | NOV | DEC

Ratings


Authors

Experience ●●●●●

Landscape ●●●●●

Community

More route data



Discover Churches

Update: October 05, 2021

The River Wye is the fourth-longest river in the UK, stretching some 155 miles from its source on Plynlimon in mid Wales to the Severn estuary. The lower part of this trail is called the Wye Valley and is a designated an Area of Outstanding Natural Beauty. Starting in Hay on Wye, you can either hire a canoe or bring your own. On this relaxing trail, can take as long as you wish stopping overnight at various points, either on camp sites, in a B&B or hotel.

How Caple, St Andrew and St Mary stands in a wooded location overlooking the River Wye, in the grounds of How Caple Court. It is an ornate

historic church which is why it is popular for wedding couples.

Takeaway route for iPhone and Android



Scan QR code, save this route offline, share with friends and more...

Website

<https://out.ac/I4sM94>