

HoWL 3. Leintwardine to Clungunford

↔ 4.5 mi

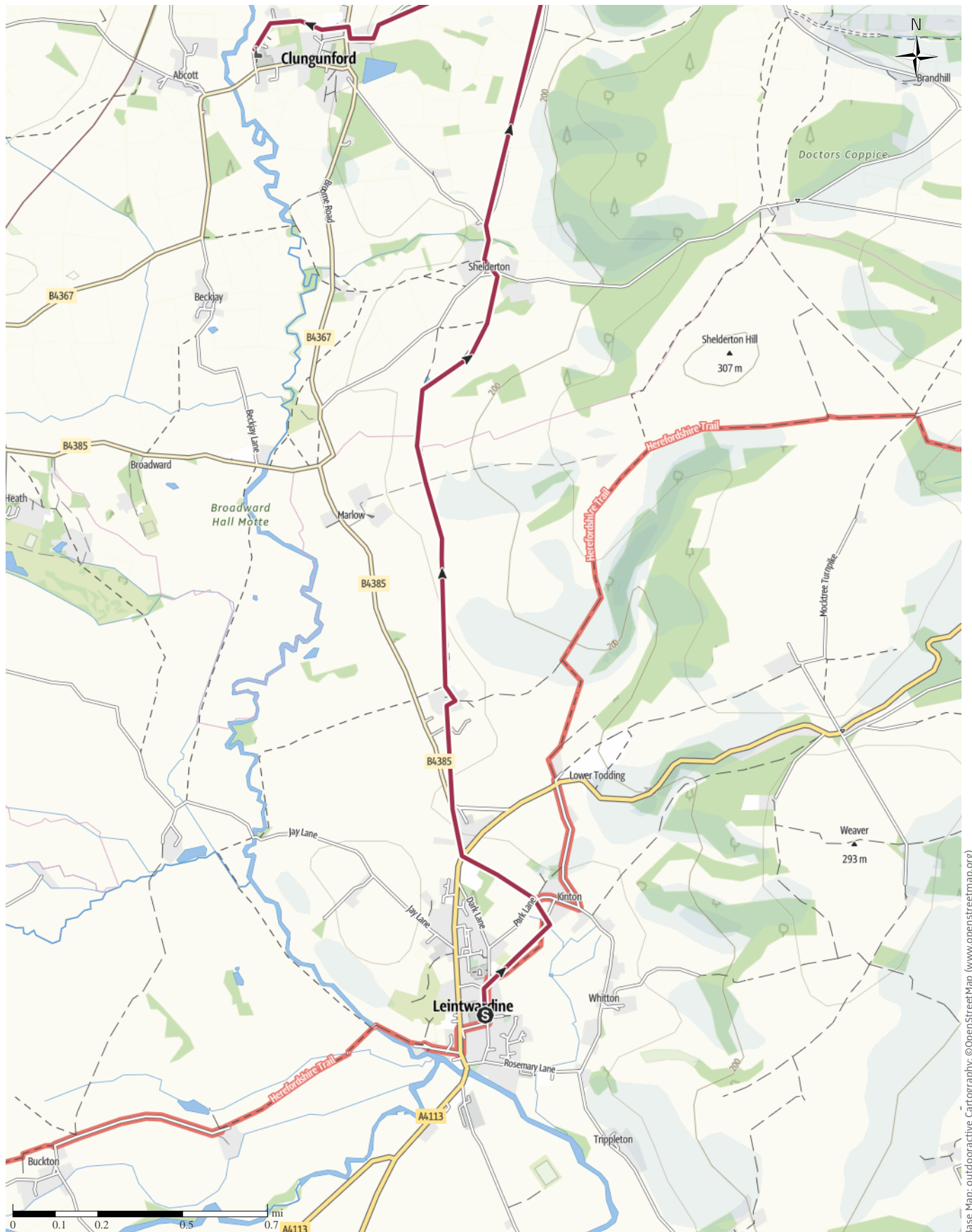
🕒 1:50 h

⬆️ 174ft

⬆️ 187ft

Difficulty

moderate



HoWL 3. Leintwardine to Clungunford

↔ 4.5 mi

🕒 1:50 h

⬆️ 174ft

⬆️ 187ft

Difficulty

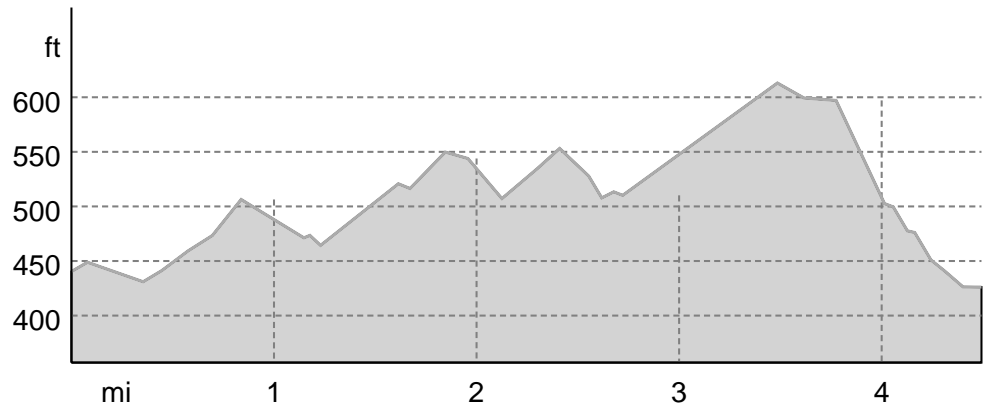
moderate



Base Map: outdooractive Cartography; ©OpenStreetMap (www.openstreetmap.org)

HoWL 3. Leintwardine to Clungunford

Elevation profile



route data

Hiking route

Distance ↔ 4.5 mi

Duration ⌚ 1:50 h

Ascent ▲ 174 ft

Descent ▼ 187 ft

Difficulty moderate

Stamina ■■■■■

Technique ■■■■■

Altitude



Best time of year

JAN | FEB | MAR

APR | MAY | JUN

JUL | AUG | SEP

OCT | NOV | DEC

Ratings


Authors

Experience ●●●●●

Landscape ●●●●●

Community

More route data



Discover Churches

Update: March 15, 2021

Travelling on the Heart of Wales Trainline from Craven Arms or Llandrindod Wells, this scenic walking tour (Part 3 of 5) takes in visits to four interesting churches - Each with their own story to tell. Travelling on the Heart of Wales Trainline from either Craven Arms or Llandrindod Wells, this scenic walking tour is Part 3 of 5 taking in visits to four interesting churches - Each with their own story to tell.

HoWL 1. Knighton Train station to Brampton Bryan Church

HoWL 2. Brampton Bryan to Leintwardine Church

HoWL 3. Leintwardine to Clungunford Church

HoWL 4. Clungunford to Stokesay Church

HoWL5. Stokesay to Craven Arms Train Station

Clungunford Church - An early fourteenth century church with Victorian additions in a tranquil setting near the river Clun.

An earlier, wooden church stood on this site, dedicated to the much loved Anglo Saxon, St Cuthbert, who loved animals and wild countryside. He was famous for performing cures and the Lindisfarne Gospels were dedicated to him.

The present stone building was begun by the Lord of the Manor, Roger de Halberdine, soon after 1305, unfortunately just before a mini ice age. Nevertheless, the villagers continued building their church for more than 40 years despite such great poverty that they were frequently excused from paying tax.

Takeaway route for iPhone and Android



Scan QR code, save this route offline, share with friends and more...

Website

<https://out.ac/zPajr>